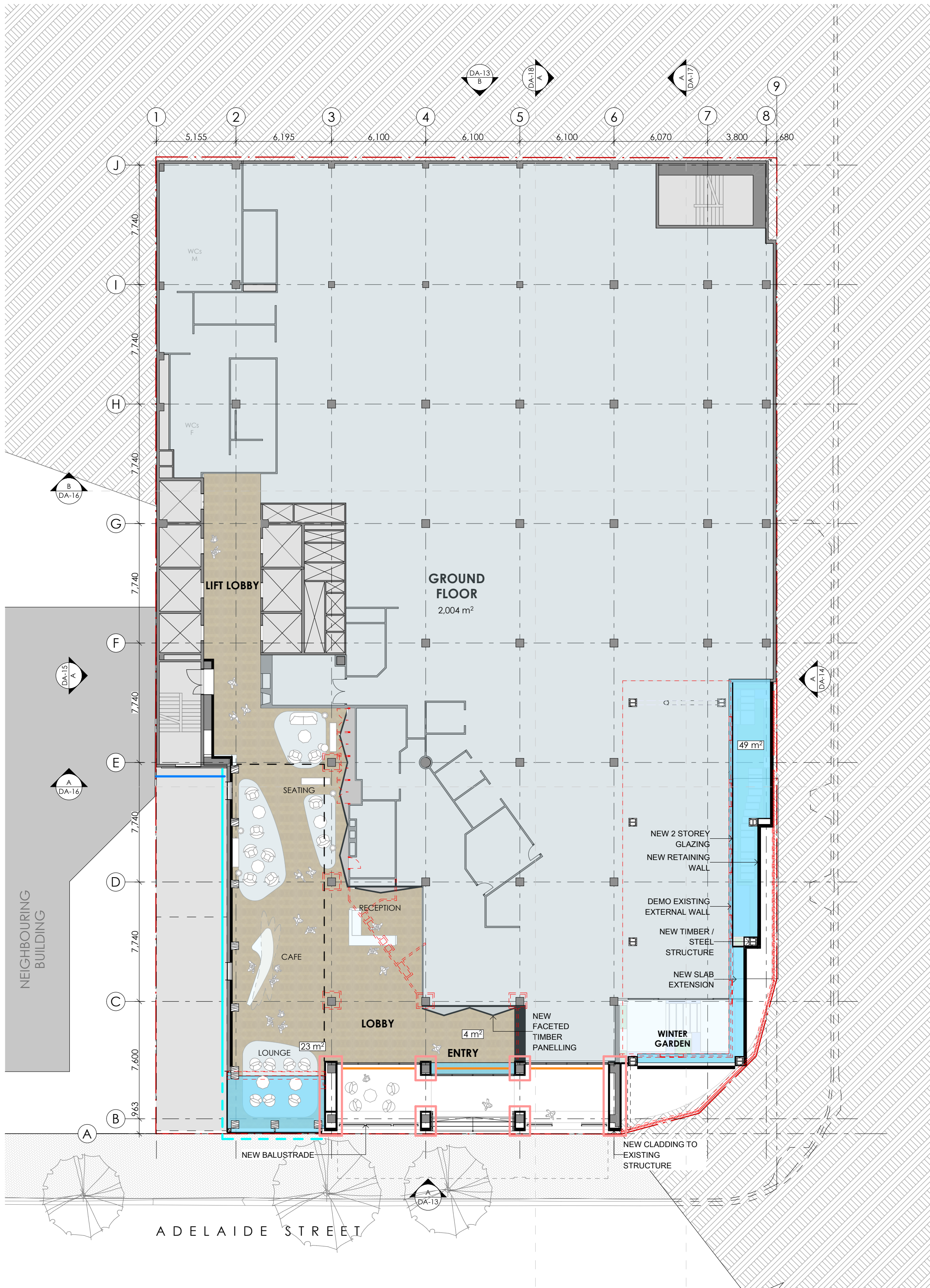


A BASEMENT
SCALE - 1:200



B GROUND FLOOR
SCALE - 1:200

GENERAL LEGEND:

- DEMOLISHED STRUCTURES
- EXISTING STRUCTURES
- NEW STRUCTURES
- NEW TERRACES
- EXTENT OF WORKS
- NEW GFA

LEGEND FACADE TYPES

- F-01
- F-02
- F-03
- F-04
- F-05
- F-06
- F-07
- F-08
- F-09
- F-10
- F-11

NOTES

- THIS DRAWING IS ISSUED UNDER THE CONDITION IT IS NOT COPIED, REPRODUCED, RETAINED OR CLOACED TO ANY UNAUTHORIZED PERSON OTHER WHOLLY OR IN PART WITHOUT PRIOR CONSENT IN WRITING OF THE ARCHITECT.
- DRAWINGS SHOW DESIGN INTENT ONLY. SHOP DRAWINGS ARE TO BE PROVIDED FOR APPROVAL FROM THE CONSTRUCTION OR MANUFACTURE WORK.
- DO NOT SCALE DRAWINGS. CHECK DIMENSIONS BEFORE COMMENCING WORK.
- INCONSISTENCIES ARE TO BE REPORTED TO THE ARCHITECT.
- NUMBERS FOLLOWING AN ABBREVIATION DENOTE A PARTICULAR TYPE OF ITEM. FOR EXPLANATION OF ITEM TYPES REFER TO SPECIFICATION AND FINISHES SCHEDULE.

ABBREVIATIONS

- | | | | | | |
|-----|------------------------|-----|-------------------|------|-----------------------|
| COL | COLUMN | FS | FIRE STAIR | SPCC | SPECIFICATION |
| CCS | CHECK ON SITE | FW | FLOOR WASTE | SSL | STRUCTURAL SLAB LEVEL |
| DP | DOWNPIPE | HYD | HYDRAULIC | TBC | TO BE CONFIRMED |
| BUC | ELECTRICAL | MCH | MECHANICAL | TOW | TOP OF WALL |
| EXT | EXTENDING | MIN | MINIMUM | TYP | TYPICAL |
| FCL | FINISHED CEILING LEVEL | MAX | MAXIMUM | U/S | UNDERSIDE |
| FL | FINISHED FLOOR LEVEL | NOM | NOMINAL | | |
| FR | FIRE HYDRANT | RL | RELATIVE LEVEL | | |
| FRL | FIRE RESISTANCE LEVEL | RWO | RAIN WATER OUTLET | | |
| | | SW | SWIMLAP | | |

CODING LEGEND

- | | | | | | | | |
|----|-----------------------|----|----------------------------|----|--------------------------|-------|--------------------------|
| AP | ACCESS HANDICAP PANEL | CP | CARPET | RF | ROOFING | WM | WATERPROOF MEMBRANE |
| AP | ACCESS PLATFORM | FU | FURNITURE | RM | RESILIENT MATERIAL | WT100 | WALL TYPE-CONCRETE |
| BF | BATHROOM FITTING | FX | FIXINGS & FIXTURES (MISC.) | RN | RENDER | WT200 | WALL TYPE-MASONRY |
| BH | BALUSTRADE | GZ | GLAZING TYPE | SA | SANITARY ATTACHE | W300 | WALL TYPE-DRY WALL |
| BL | BUILDING CURTAIN | HR | HANDRAIL | SK | SORTING | W500 | WALL TYPE-SHIFT WALL |
| BO | BOLLARD | IN | INSULATION | ST | STONE | W1500 | WALL TYPE-COMPOSITE WALL |
| CD | CLADDING | J | JOINT/IRBM | TC | TOILET CUBICLE/PARTITION | | |
| CG | CORNER GUARD | LV | LOUVER | TF | TIMBER FLOORING/DECK | | |
| CL | CEILING | MR | MIRROR | TP | TILING/PAVING | | |
| CO | CONCRETE FINISH | PA | PAINT | TW | TAPWARE | | |

AMENDMENTS

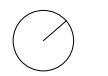
- | REV. | DATE | DESCRIPTION |
|------|------------|------------------|
| A | 17/12/2020 | FOR DA |
| 01 | 27/10/2020 | FOR COORDINATION |

- | | |
|-----|----|
| CHK | FT |
| FT | FT |

CHRISTIE
SPACES

PROJECT
320 ADELAIDE STREET
BRISBANE QLD AUSTRALIA

PROJECT NORTH



30mm ON ORIGIN

DRAWN
FT

APPROVED
PR

PRINT DATE
17/12/2020

DRAWING
DEVELOPMENT APPLICATION
PLAN GA: BASEMENT 1 - GROUND

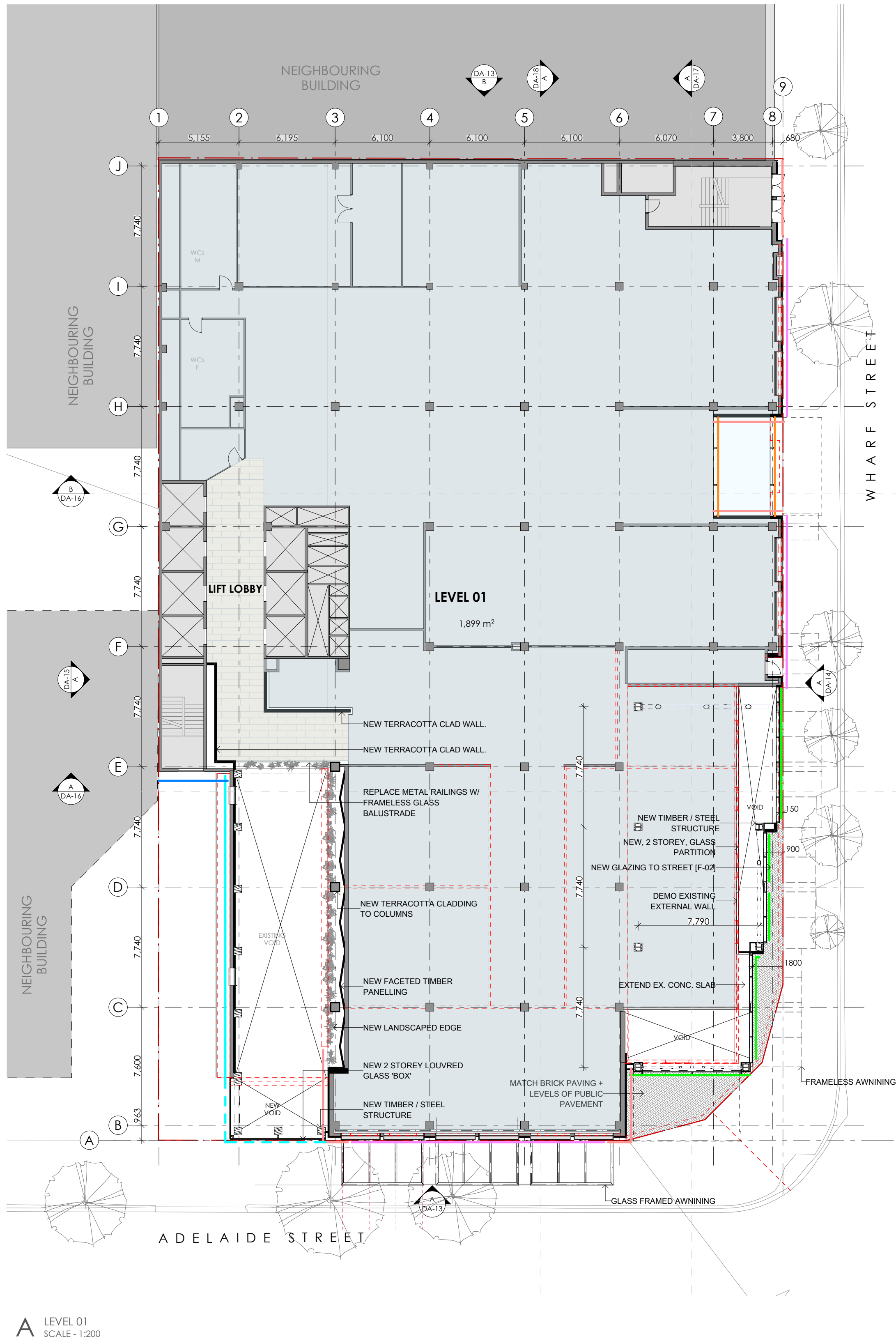
SCALE @ A1
1:200

STATUS
DA

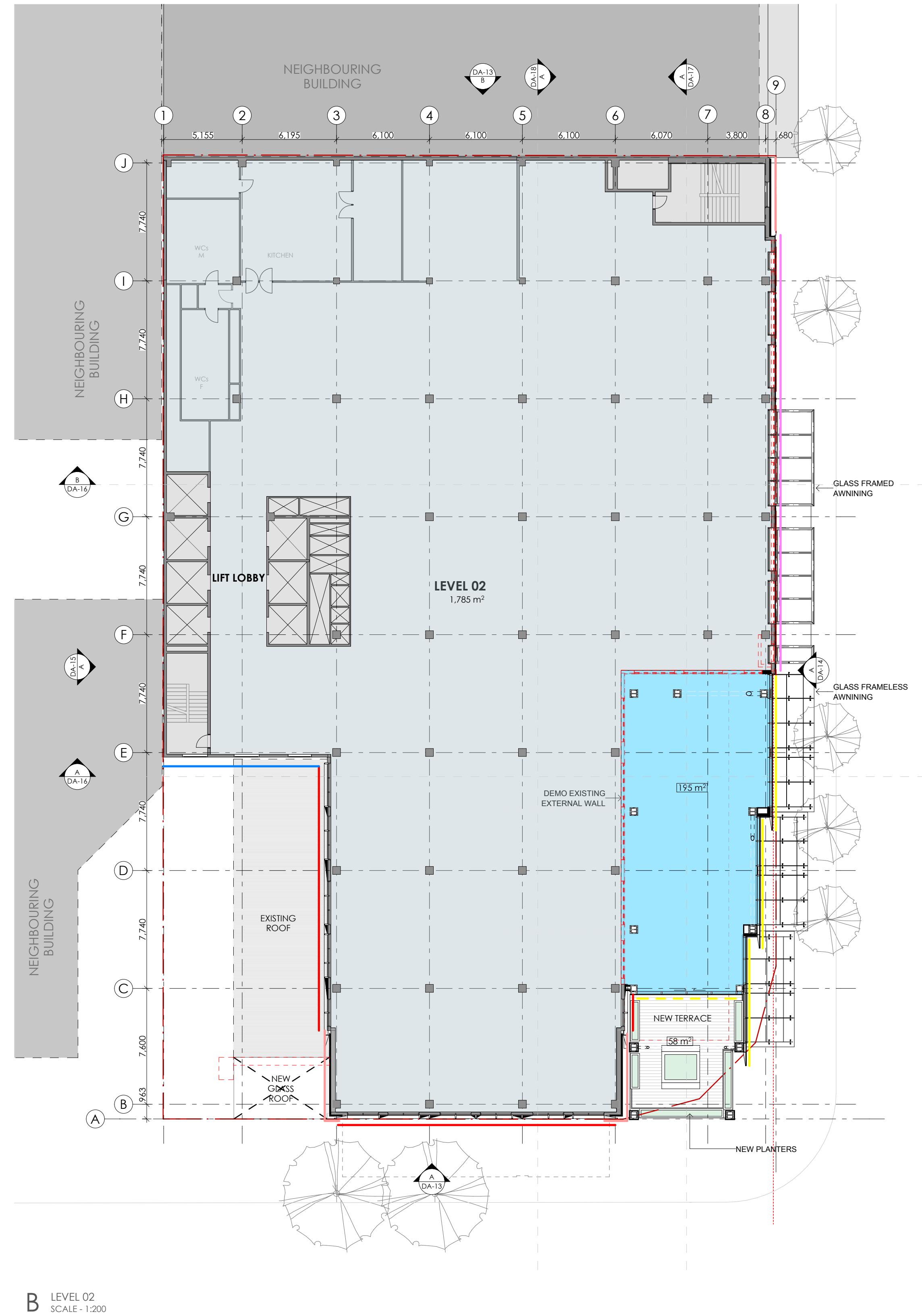
PROJECT NO.
22002

DRAWING NO.
DA-05

ISSUE
A



A LEVEL 01
SCALE - 1:200



B LEVEL 02
SCALE - 1:200

GENERAL LEGEND:

- DEMOLISHED STRUCTURES
- EXISTING STRUCTURES
- NEW STRUCTURES
- NEW TERRACES
- EXTENT OF WORKS
- NEW GFA

LEGEND FACADE TYPES

- F-01
- F-02
- F-03
- F-04
- F-05
- F-06
- F-07
- F-08
- F-09
- F-10
- F-11

NOTES

- THIS DRAWING IS ISSUED UPON THE CONDITION IT IS NOT COPIED, REPRODUCED, RETAINED OR DISCLOSED TO ANY UNAUTHORIZED PERSON WITHOUT THE WRITTEN CONSENT OF THE ARCHITECT.
- ALL DRAWINGS SHOW DESIGN INTENT ONLY. SHOP DRAWINGS ARE TO BE PROVIDED FOR APPROVAL FROM THE CONTRACTOR AND MANUFACTURER.
- DO NOT SCALE DRAWINGS. CHECK DIMENSIONS BEFORE COMMENCING WORK.
- INCONSISTENCIES ARE TO BE REPORTED TO THE ARCHITECT.
- NUMBERS FOLLOWING AN ABBREVIATION DENOTE A PARTICULAR TYPE OF ITEM. FOR EXPLANATION OF ITEM TYPES REFER TO SPECIFICATION AND FINISH SCHEDULE.

ABBREVIATIONS

- | | | | | | |
|------|------------------------|-----|-------------------|------|-----------------------|
| CCOL | COLUMN | FS | FIRE STAIR | SPEC | SPECIFICATION |
| CCOS | CHECK ON SITE | FW | FLOOR WASTE | SSL | STRUCTURAL SLAB LEVEL |
| DP | DOWNPIPE | HYD | HYDRAULIC | TBC | TO BE CONFIRMED |
| ELEC | ELECTRICAL | MCH | MECHANICAL | TOW | TOP OF WALL |
| EXT | EXTENDING | MIN | MINIMUM | TYP | TYPICAL |
| FCL | FINISHED CEILING LEVEL | MAX | MAXIMUM | U/S | UNDERSIDE |
| FL | FINISHED FLOOR LEVEL | NOM | NOMINAL | | |
| FR | FIRE RATED | RL | RELATIVE LEVEL | | |
| FR | FIRE RESISTANCE | RWG | RAIN WATER GUTTER | | |
| FR | FIRE RESISTANCE LEVEL | SW | SWIMLAP | | |

CODING LEGEND

- | | | | | | | | |
|----|--------------------|----|----------------------------|----|--------------------------|-------|--------------------------|
| AF | ACCESS HATCH PANEL | CP | CARPET | RF | ROOFING | WM | WATERPROOF MEMBRANE |
| AP | ACCESS PLATFORM | FU | FURNITURE | RM | RESILIENT MATERIAL | WT100 | WALL TYPE-CONCRETE |
| BF | BATHROOM FITTING | FX | FIXINGS & FIXTURES (MISC.) | RN | RENDER | WT200 | WALL TYPE-MASONRY |
| BH | BALUSTRADE | GZ | GLAZING TYPE | ST | SANITARY FITTING | W300 | WALL TYPE-DRY WALL |
| BL | BUILDING CURTAIN | HR | HANDRAIL | SK | SORTING | W500 | WALL TYPE-SHAFT WALL |
| BO | BOLLARD | IN | INSULATION | ST | STONE | W1500 | WALL TYPE-COMPOSITE WALL |
| CD | CLADDING | J | JOINT/SEAM | TC | TOILET CUBICLE/PARTITION | | |
| CG | CORNER GUARD | LV | LOUVER | TF | TIMBER FLOORING/DECK | | |
| CL | CEILING | MR | MIRROR | TL | TILING/PAVING | | |
| CO | CONCRETE FINISH | PA | PAINT | TW | TAPWARE | | |

AMENDMENTS

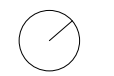
- | REV. | DATE | DESCRIPTION |
|------|------------|------------------|
| A | 17/12/2020 | FOR DA |
| 01 | 27/10/2020 | FOR COORDINATION |

CHK
FT
FT

CHRISTIE
SPACES

PROJECT
320 ADELAIDE STREET
BRISBANE QLD AUSTRALIA

PROJECT NORTH



30mm ON ORIGIN

DRAWN
FT

APPROVED
PR

PRINT DATE
17/12/2020

DRAWING
DEVELOPMENT APPLICATION
PLAN GA: LEVEL 01 - LEVEL 02

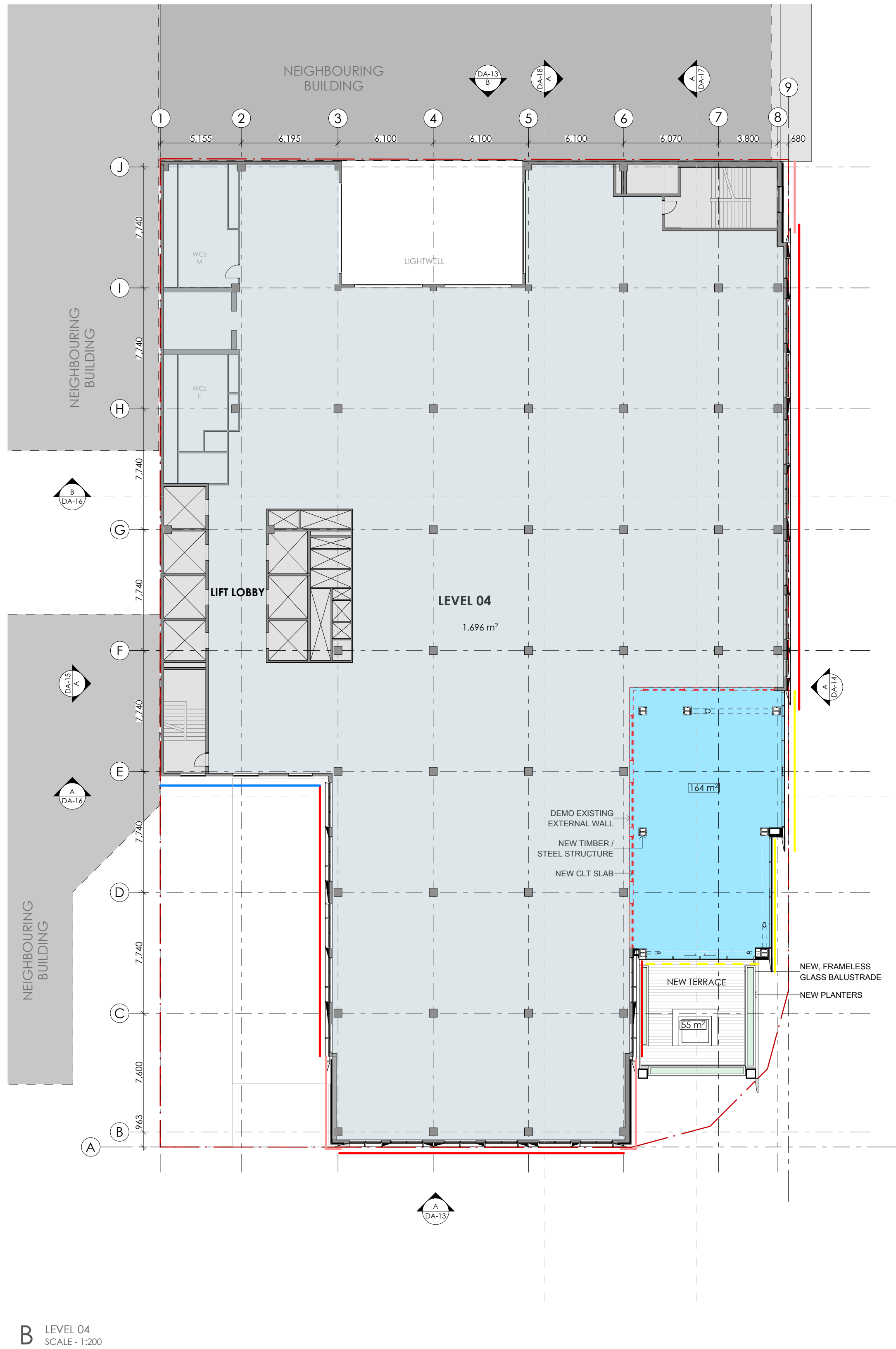
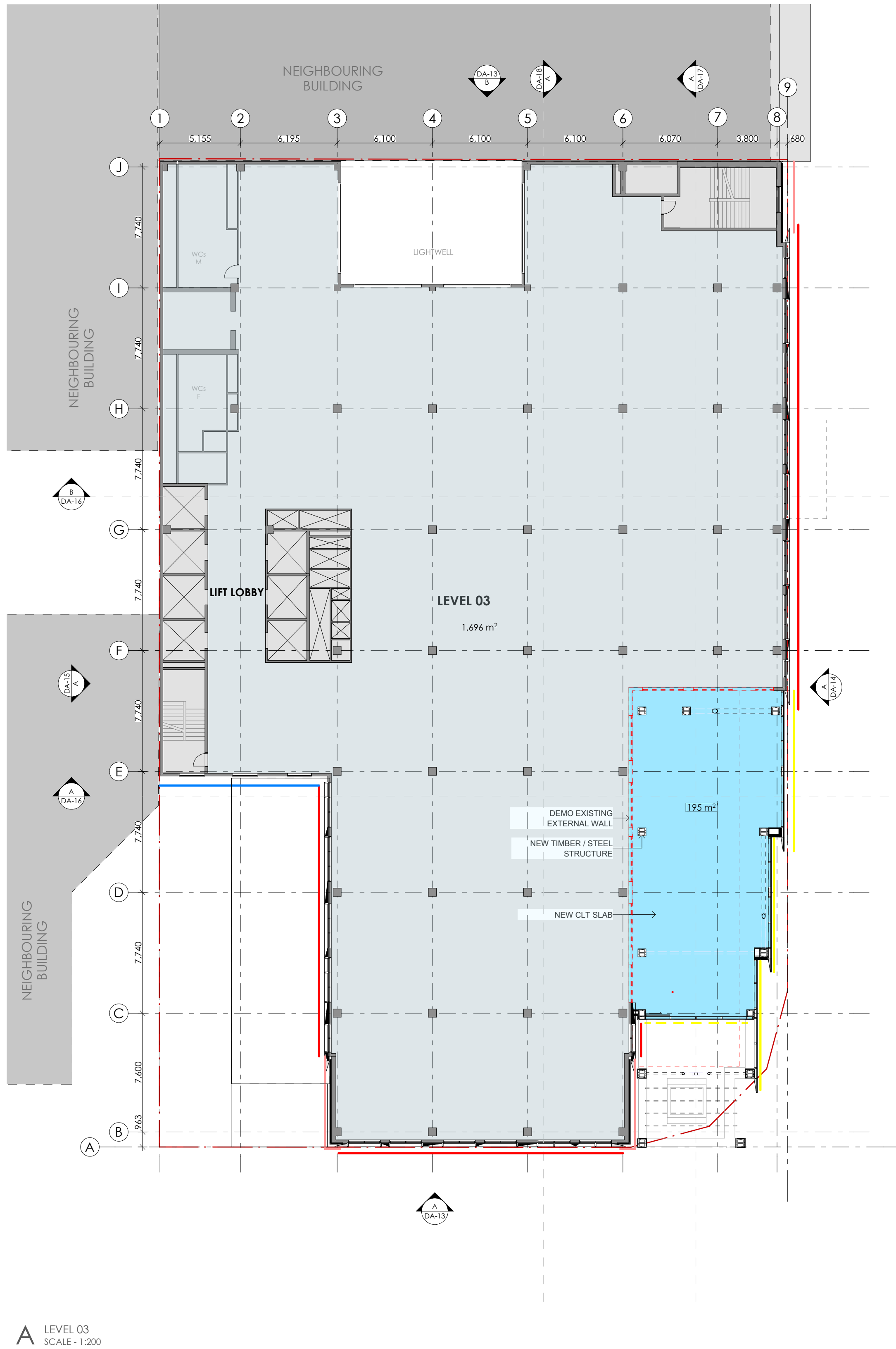
SCALE @ A1
1:200

STATUS
DA

PROJECT NO.
22002

DRAWING NO.
DA-06

ISSUE
A



GENERAL LEGEND:

- DEMOLISHED STRUCTURES
- EXISTING STRUCTURES
- NEW STRUCTURES
- NEW TERRACES
- EXTENT OF WORKS
- NEW GFA

LEGEND FACADE TYPES

- F-01
- F-02
- F-03
- F-04
- F-05
- F-06
- F-07
- F-08
- F-09
- F-10
- F-11

NOTES

- THIS DRAWING IS ISSUED UPON THE CONDITION IT IS NOT COPIED, REPRODUCED, RETAINED OR DISCLOSED TO ANY UNAUTHORIZED PERSON WITHOUT THE WRITTEN CONSENT OF THE ARCHITECT.
- THESE DRAWINGS SHOW DESIGN INTENT ONLY. SHOP DRAWINGS ARE TO BE PROVIDED FOR APPROVAL FROM THE CONTRACTOR BEFORE CONSTRUCTION.
- DO NOT SCALE DRAWINGS. CHECK DIMENSIONS BEFORE COMMENCING WORK.
- INCONSISTENCIES ARE TO BE REPORTED TO THE ARCHITECT.
- NUMBERS FOLLOWING AN ABBREVIATION DENOTE A PARTICULAR TYPE OF ITEM. FOR EXPLANATION OF ITEM TYPES REFER TO SPECIFICATION AND FINISH SCHEDULE.

ABBREVIATIONS

COL	COLUMN	FS	FIRE STAIR	SPEC	SPECIFICATION
COS	CHECK ON SITE	FW	FLOOR WASTE	SSL	STRUCTURAL SLAB LEVEL
DP	DOWNPIPE	HYD	HYDRAULIC	TBC	TO BE CONFIRMED
ELEC	ELECTRICAL	MCH	MECHANICAL	TOW	TOP OF WALL
EXT	EXTENDING	MIN	MINIMUM	TYP	TYPICAL
FCL	FINISHED CEILING LEVEL	MAX	MAXIMUM	U/S	UNDER SIDE
FL	FINISHED FLOOR LEVEL	NOM	NOMINAL		
FR	FIRE RESISTANT	RL	RELATIVE LEVEL		
FRR	FIRE RESISTANCE LEVEL	RWC	RAIN WATER OUTLET		
		SW	SWIMLAP		

CODING LEGEND

AP	ACCESS PLATFORM	CP	CARPET	RF	ROOFING	WM	WATERPROOF MEMBRANE
AP	ACCESS PLATFORM	FU	FURNITURE	RM	RESILIENT MATERIAL	WT100	WALL TYPE-CONCRETE
BF	BATHROOM FITTING	FX	FIXINGS & FIXTURES (MISC.)	RN	RENDER	WT200	WALL TYPE-MASONRY
BH	BALUSTRADE	GZ	GLAZING TYPE	ST	SANITARY FITTING	W300	WALL TYPE-DRY WALL
BL	BUILDING CURTAINS	HR	HANDRAIL	SK	SORTING	W500	WALL TYPE-SHAFT WALL
BO	BOLLARD	IN	INSULATION	ST	STONE	W1500	WALL TYPE-COMPOSITE WALL
CD	CLADDING	J	JOINTS	TC	TOILET CUBICLE PARTITION		
CG	CORNER GUARD	LV	LOUVER	TF	TIMBER FLOORING/DECK		
CL	CEILING	MR	MIRROR	TL	TILING/PAVING		
CO	CONCRETE FINISH	PA	PAINT	TW	TAPWARE		

AMENDMENTS

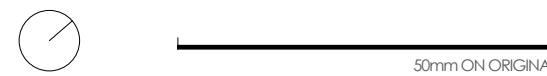
REV.	DATE	DESCRIPTION
A	17/12/2020	FOR DA
01	27/10/2020	FOR COORDINATION

CHK
FT
FT

CHRISTIE
SPACES

PROJECT
320 ADELAIDE STREET
BRISBANE QLD AUSTRALIA

PROJECT NORTH



DRAWN
FT

APPROVED
PR

PRINT DATE
17/12/2020

SCALE @ A1
1:200

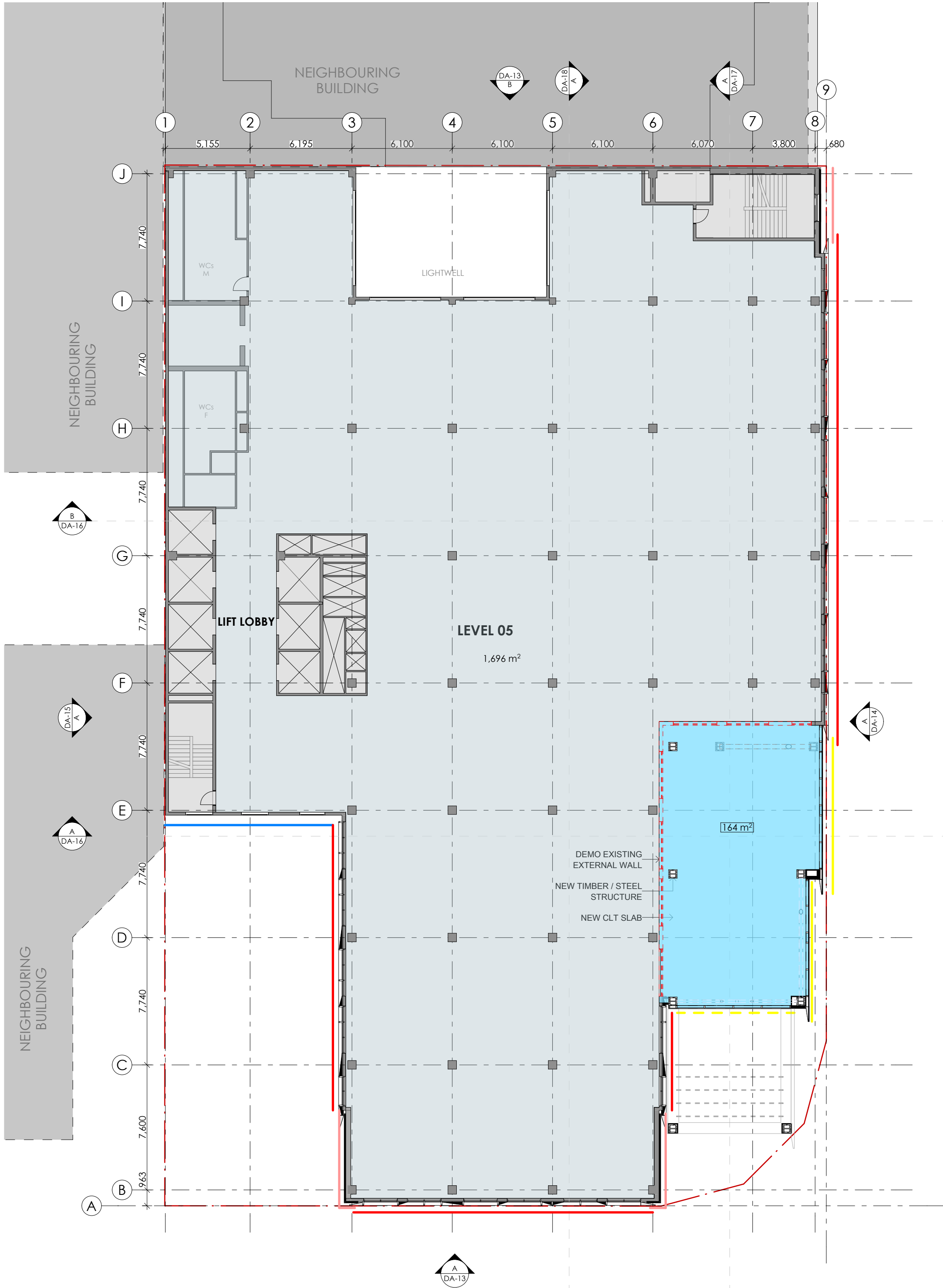
STATUS
DA

DRAWING
DEVELOPMENT APPLICATION
PLAN GA: LEVEL 03 - LEVEL 04

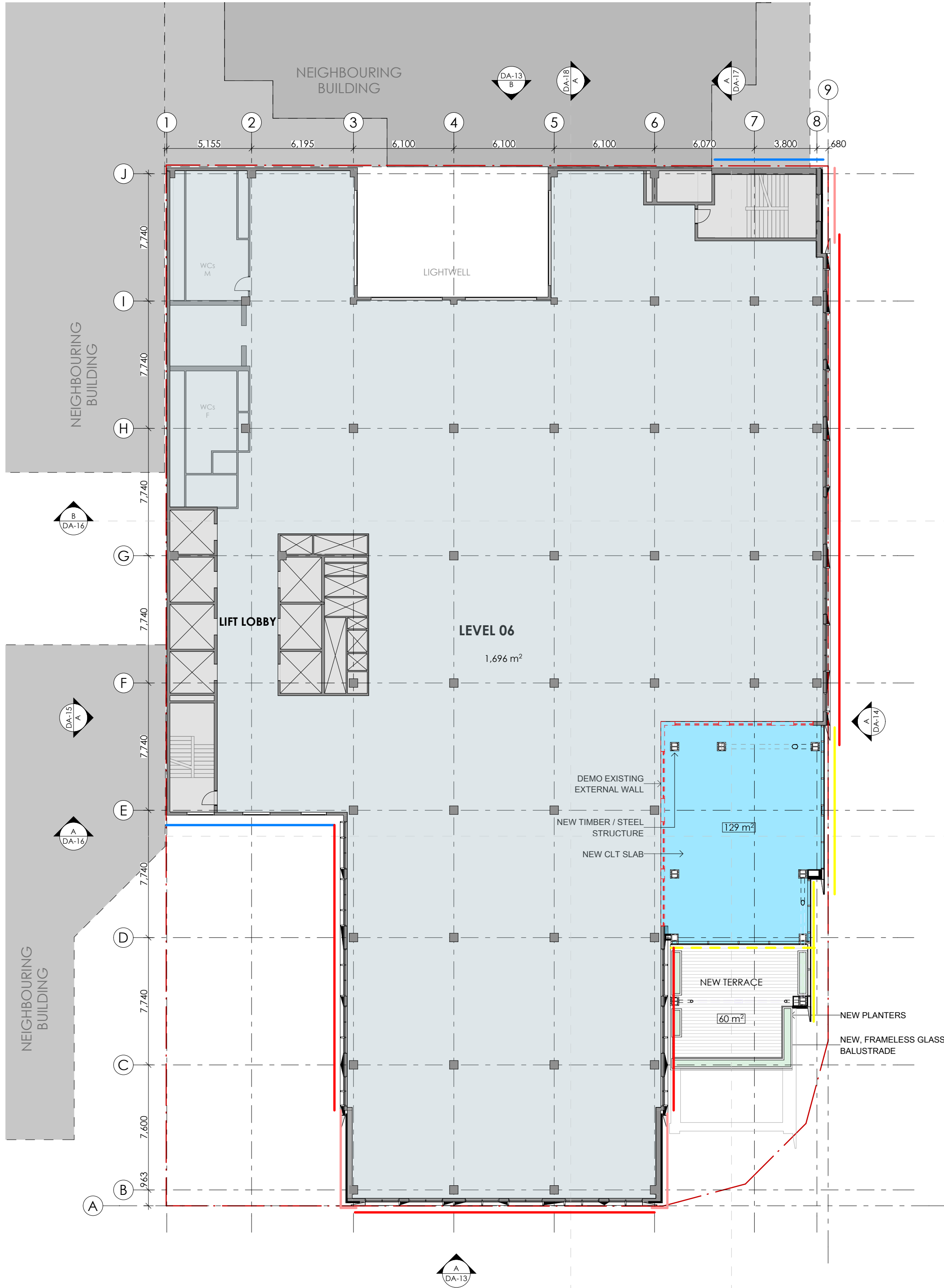
PROJECT NO.
22002

DRAWING NO.
DA-07

ISSUE
A



A LEVEL 05
SCALE - 1:200



B LEVEL 06
SCALE - 1:200

GENERAL LEGEND:

- DEMOLISHED STRUCTURES
- EXISTING STRUCTURES
- NEW STRUCTURES
- NEW TERRACES
- EXTENT OF WORKS
- NEW GFA

LEGEND FACADE TYPES

- F-01
- F-02
- F-03
- F-04
- F-05
- F-06
- F-07
- F-08
- F-09
- F-10
- F-11

NOTES

- THIS DRAWING IS ISSUED UPON THE CONDITION IT IS NOT COPIED, REPRODUCED, RETAINED OR DISCLOSED TO ANY UNAUTHORIZED PERSON WITHOUT THE WRITTEN CONSENT OF THE ARCHITECT.
- DRAWINGS SHOW DESIGN INTENT ONLY. SHOP DRAWINGS ARE TO BE PROVIDED FOR APPROVAL FROM THE CONTRACTOR BEFORE COMMENCING WORK.
- DO NOT SCALE DRAWINGS. CHECK DIMENSIONS BEFORE COMMENCING WORK.
- INCONSISTENCIES ARE TO BE REPORTED TO THE ARCHITECT.
- NUMBERS FOLLOWING AN ABBREVIATION DENOTE A PARTICULAR TYPE OF ITEM. FOR EXPLANATION OF ITEM TYPES REFER TO SPECIFICATION AND FINISH SCHEDULE.

ABBREVIATIONS

CC	COLUMN	FS	FIRE STAIR	SPEC	SPECIFICATION
CS	CHECK ON SITE	FW	FLOOR WASTE	SSL	STRUCTURAL SLAB LEVEL
DP	DOWNPIPE	HYD	HYDRAULIC	TBC	TO BE CONFIRMED
ELC	ELECTRICAL	MCH	MECHANICAL	TOW	TOP OF WALL
EXT	EXTENDING	MIN	MINIMUM	TYP	TYPICAL
FCL	FINISHED CEILING LEVEL	MAX	MAXIMUM	U/S	UNDERSIDE
FL	FINISHED FLOOR LEVEL	NOM	NOMINAL		
FR	FIRE RATED	RL	RELATIVE LEVEL		
FRL	FIRE RESISTANCE LEVEL	RWC	RAIN WATER OUTLET		
		SW	SWIMLAP		

CODING LEGEND

AP	ACCESS PLATFORM	CP	CARPET	RF	ROOFING	WM	WATERPROOF MEMBRANE
AP	ACCESS PLATFORM	FU	FURNITURE	RM	RESILIENT MATERIAL	WT100	WALL TYPE-CONCRETE
BF	BATHROOM FITTING	FX	FIXINGS & FIXTURES (MISC.)	RN	RENDER	WT200	WALL TYPE-MASONRY
BH	BALCONY	GZ	GLAZING TYPE	ST	SANITARY FITTING	W300	WALL TYPE-DRY WALL
BL	BLOCK/CLAY	HR	HANDRAIL	SK	SORTING	W500	WALL TYPE-SHAFT WALL
BO	BOLLARD	IN	INSULATION	ST	STONE	W1500	WALL TYPE-COMPOSITE WALL
CD	CLADDING	J	JOINT/SEAM	TC	TOILET CUBICLE/PARTITION		
CG	CORNER GUARD	LV	LOUVER	TF	TIMBER FLOORING/DECK		
CL	CEILING	MR	MIRROR	TL	TILING/PAVING		
CO	CONCRETE FINISH	PA	PAINT	TW	TAPWARE		

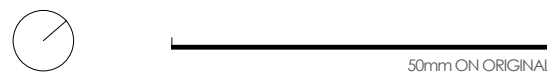
AMENDMENTS

REV.	DATE	DESCRIPTION	CHK.
A	17/12/2020	FOR DA	FT
01	27/10/2020	FOR COORDINATION	FT

CHRISTIE SPACES

PROJECT
320 ADELAIDE STREET
BRISBANE QLD AUSTRALIA

PROJECT NORTH



DRAWN
FT

APPROVED
PR

PRINT DATE
17/12/2020

SCALE @ A1
1:200

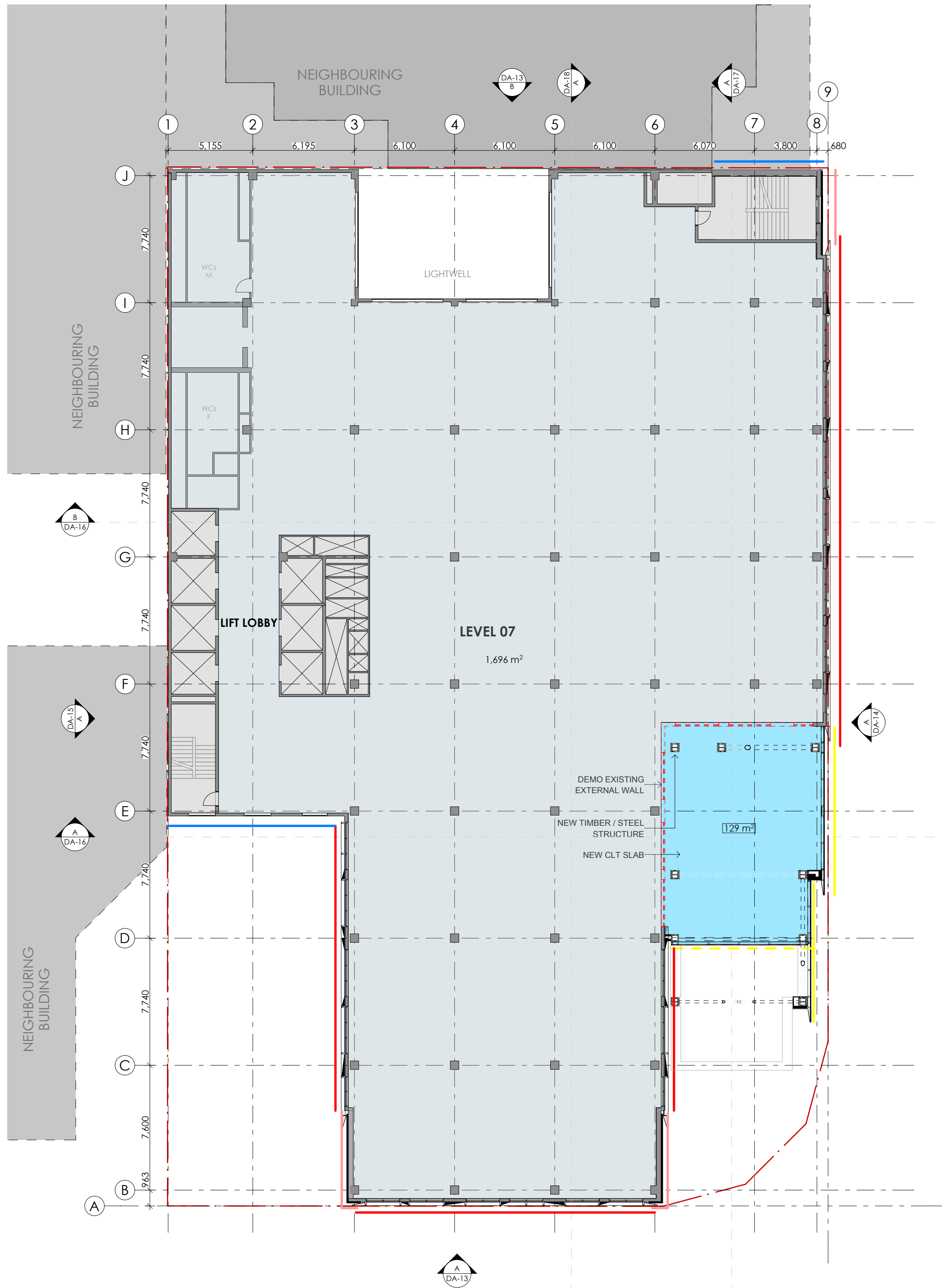
STATUS
DA

DRAWING
DEVELOPMENT APPLICATION
PLAN GA: LEVEL 05 - LEVEL 06

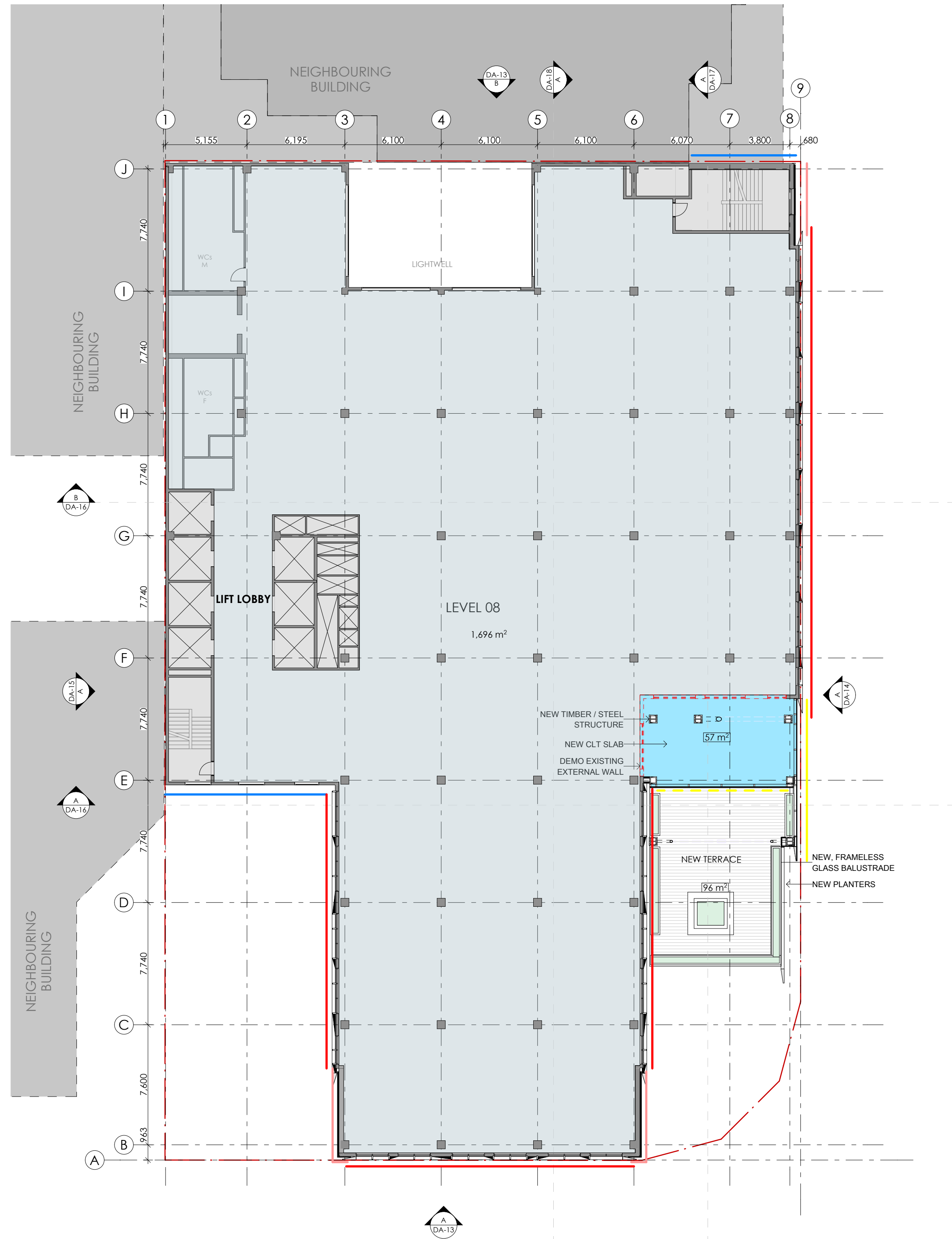
PROJECT NO.
22002

DRAWING NO.
DA-08

ISSUE
A



A LEVEL 07
SCALE - 1:200



B LEVEL 08
SCALE - 1:200

GENERAL LEGEND:

- DEMOLISHED STRUCTURES
- EXISTING STRUCTURES
- NEW STRUCTURES
- NEW TERRACES
- EXTENT OF WORKS
- NEW GFA

LEGEND FACADE TYPES

- F-01
- F-02
- F-03
- F-04
- F-05
- F-06
- F-07
- F-08
- F-09
- F-10
- F-11

NOTES

- THIS DRAWING IS ISSUED UPON THE CONDITION IT IS NOT COPIED, REPRODUCED, RETAINED OR DISCLOSED TO ANY UNAUTHORIZED PERSON WITHOUT THE WRITTEN CONSENT OF THE ARCHITECT.
- THIS DRAWING IS A PRELIMINARY DESIGN AND IS NOT TO BE USED FOR CONSTRUCTION OR MANUFACTURE.
- DO NOT SCALE DRAWINGS. CHECK DIMENSIONS BEFORE COMMENCING WORK.
- INCONSISTENCIES ARE TO BE REPORTED TO THE ARCHITECT.
- NUMBERS FOLLOWING AN ABBREVIATION DENOTE A PARTICULAR TYPE OF ITEM. FOR EXPLANATION OF ITEM TYPES REFER TO SPECIFICATION AND FINISH SCHEDULE.

ABBREVIATIONS

COL	COLUMN	FS	FIRE STAIR	SPEC	SPECIFICATION
COS	CHECK ON SITE	FW	FLOOR WASTE	SSL	STRUCTURAL SLAB LEVEL
DP	DOWNPIPE	HYD	HYDRAULIC	TBC	TO BE CONFIRMED
ELEC	ELECTRICAL	MCH	MECHANICAL	TOW	TOP OF WALL
EXT	EXTENDING	MIN	MINIMUM	TYP	TYPICAL
FCL	FINISHED CEILING LEVEL	MAX	MAXIMUM	U/S	UNDERSIDE
FL	FINISHED FLOOR LEVEL	NOM	NOMINAL		
FR	FIRE RATED	RL	RELATIVE LEVEL		
FR	FIRE RESISTANCE LEVEL	RWC	RAIN WATER OUTLET		
		SW	SWIMLAP		

CODING LEGEND

AP	ACCESS PLATFORM	CP	CARPET	RF	ROOFING	WM	WATERPROOF MEMBRANE
AP	ACCESS PLATFORM	FU	FURNITURE	RM	RESILIENT MATERIAL	WT100	WALL TYPE-CONCRETE
BF	BATHROOM FITTING	FX	FIXINGS & FIXTURES (MISC.)	RN	RENDER	WT200	WALL TYPE-MASONRY
BH	BALCONY	GZ	GLAZING TYPE	ST	SANITARY FITTING	WS100	WALL TYPE-DRY WALL
BL	BUILDING CURTAIN	IN	INSULATION	SK	SORTING	WS400	WALL TYPE-SHAFT WALL
BO	BOLLARD	IR	IRON	ST	STONE	WS1000	WALL TYPE-COMPOSITE WALL
CD	CLADDING	J	JOINT	TC	TILE		
CG	CORNER GUARD	LV	LOUVER	TF	TIMBER FLOORING/DECK		
CL	CEILING	MR	MIRROR	TL	TILING/PAVING		
CO	CONCRETE FINISH	PA	PAINT	TW	TAPWARE		

AMENDMENTS

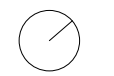
REV.	DATE	DESCRIPTION
A	17/12/2020	FOR DA
01	27/10/2020	FOR COORDINATION

CHK
FT
FT

CHRISTIE
SPACES

PROJECT
320 ADELAIDE STREET
BRISBANE QLD AUSTRALIA

PROJECT NORTH



30mm ON ORIGIN

DRAWN
FT

APPROVED
PR

PRINT DATE
17/12/2020

SCALE @ A1
1:200

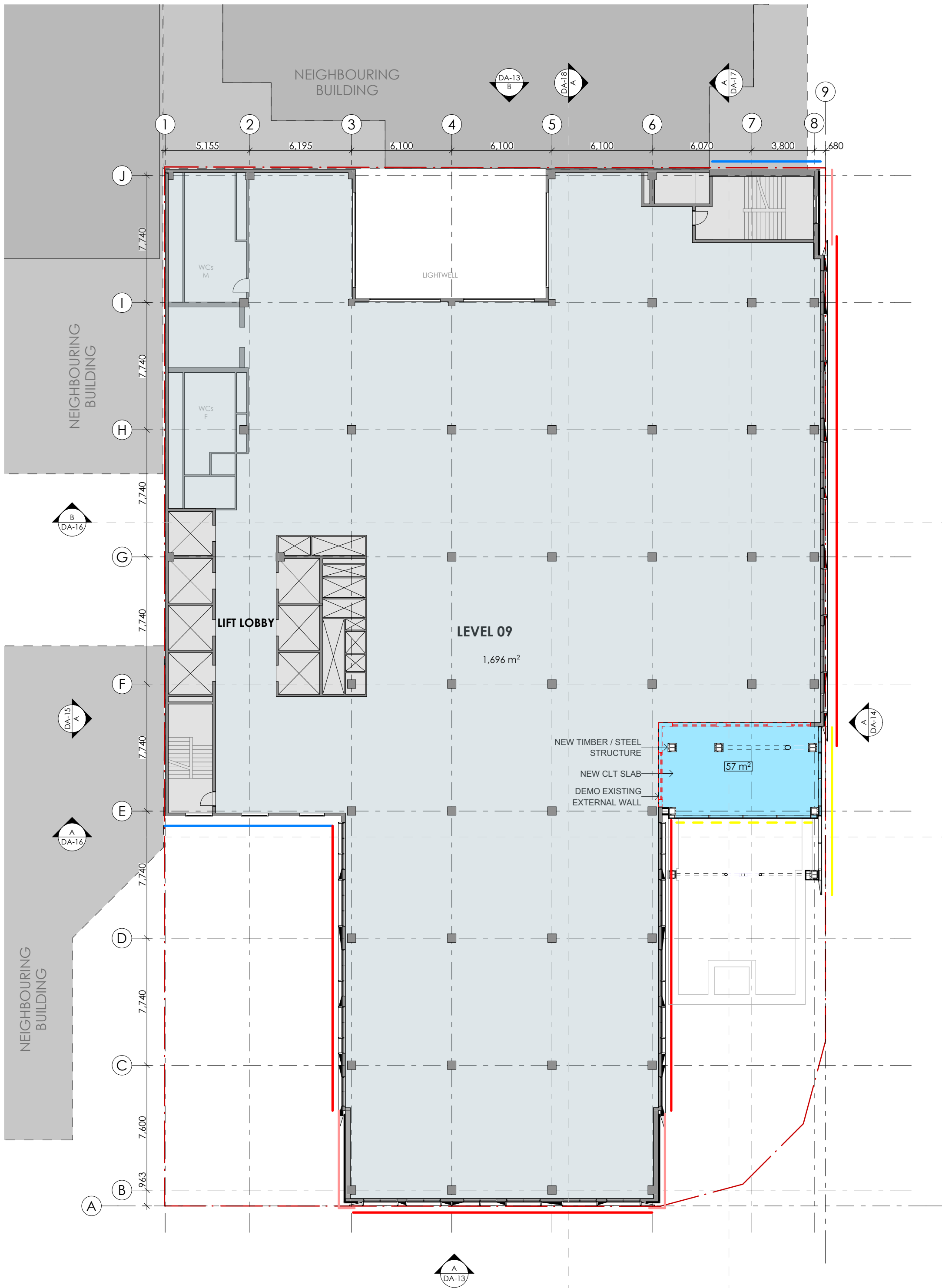
STATUS
DA

DRAWING
DEVELOPMENT APPLICATION
PLAN GA: LEVEL 07 - LEVEL 08

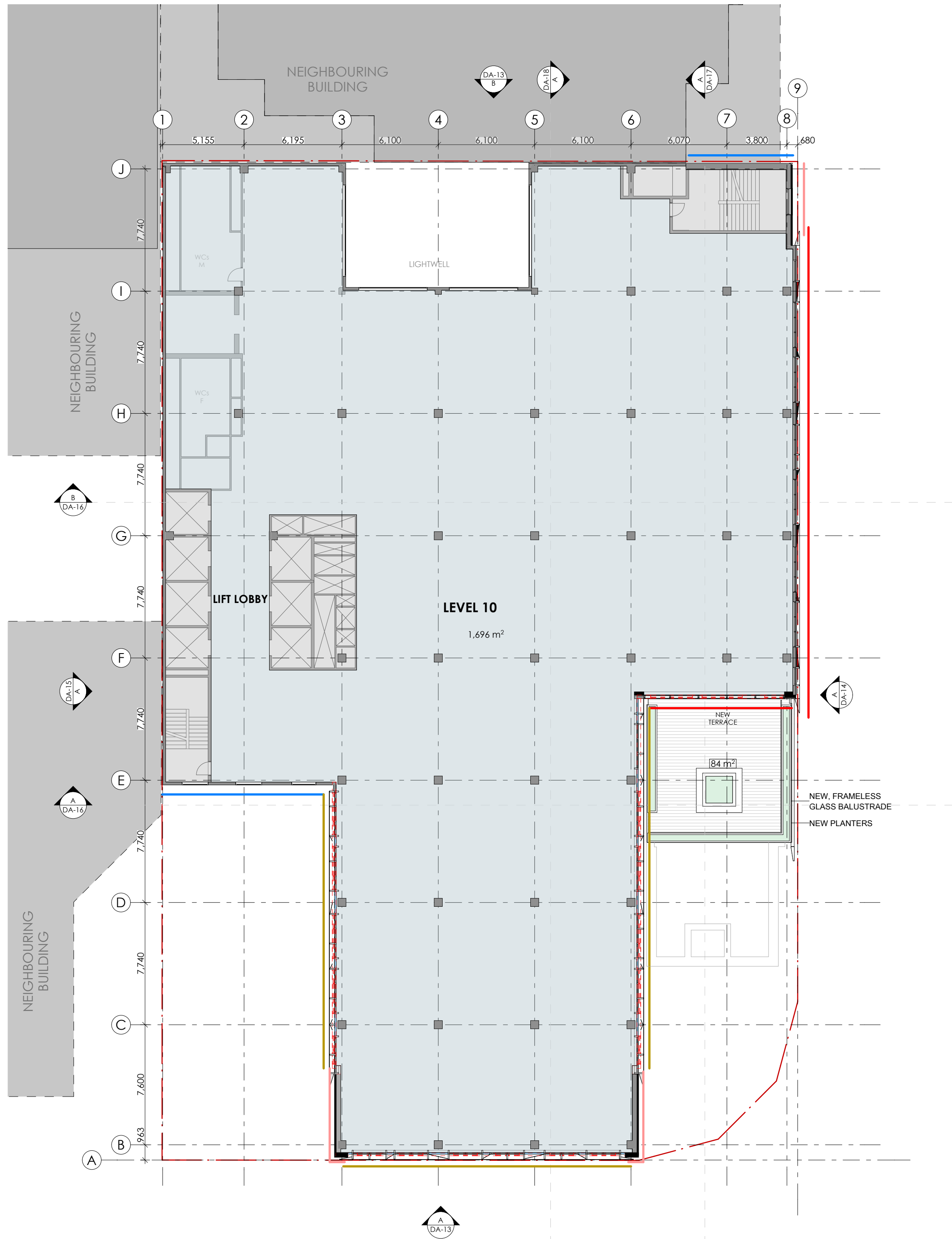
PROJECT NO.
22002

DRAWING NO.
DA-09

ISSUE
A



A LEVEL 09
SCALE - 1:200



B LEVEL 10
SCALE - 1:200

GENERAL LEGEND:

- DEMOLISHED STRUCTURES
- EXISTING STRUCTURES
- NEW STRUCTURES
- NEW TERRACES
- EXTENT OF WORKS
- NEW GFA

LEGEND FACADE TYPES

- F-01
- F-02
- F-03
- F-04
- F-05
- F-06
- F-07
- F-08
- F-09
- F-10
- F-11

NOTES

- THIS DRAWING IS ISSUED UPON THE CONDITION IT IS NOT COPIED, REPRODUCED, RETAINED OR DISCLOSED TO ANY UNAUTHORIZED PERSON WITHOUT THE WRITTEN CONSENT OF THE ARCHITECT.
- THIS DRAWING IS A PRELIMINARY DESIGN AND IS NOT TO BE USED FOR CONSTRUCTION OR MANUFACTURE.
- DO NOT SCALE DRAWINGS. CHECK DIMENSIONS BEFORE COMMENCING WORK.
- INCONSISTENCIES ARE TO BE REPORTED TO THE ARCHITECT.
- NUMBERS FOLLOWING AN ABBREVIATION DENOTE A PARTICULAR TYPE OF ITEM. FOR EXPLANATION OF ITEM TYPES REFER TO SPECIFICATION AND FINISH SCHEDULE.

ABBREVIATIONS

COL	COLUMN	FS	FIRE STAIR	SPEC	SPECIFICATION
COS	CHECK ON SITE	FW	FLOOR WASTE	SSL	STRUCTURAL SLAB LEVEL
DP	DOWNPIPE	HYD	HYDRAULIC	TBC	TO BE CONFIRMED
ELEC	ELECTRICAL	MCH	MECHANICAL	TOW	TOP OF WALL
EXT	EXTENDING	MIN	MINIMUM	TYP	TYPICAL
FCL	FINISHED FLOOR LEVEL	MAX	MAXIMUM	U/S	UNDERSIDE
FL	FINISHED FLOOR LEVEL	NOM	NOMINAL		
FR	FIRE HYDRANT	RL	RELATIVE LEVEL		
FHR	FIRE HOSE REEL	RWC	RAIN WATER OUTLET		
FR	FIRE RESISTANCE LEVEL	SW	SWIMLAP		

CODING LEGEND

AP	ACCESS HATCH PANEL	CP	CARPET	RF	ROOFING	WM	WATERPROOF MEMBRANE
AP	ACCESS PLATFORM	FU	FURNITURE	RM	RESILIENT MATERIAL	WT100	WALL TYPE-CONCRETE
BF	BATHROOM FITTING	FX	FIXINGS & FIXTURES (MISC.)	RN	RENDER	WT200	WALL TYPE-MASONRY
BH	BALUSTRADE	GZ	GLAZING TYPE	ST	SANITARY FITTING	WS100	WALL TYPE-DRY WALL
BL	BLENDS/CURTAINS	HR	HANDRAIL	SK	SORTING	WS400	WALL TYPE-SHAFT WALL
BO	BOLLARD	IN	INSULATION	ST	STONE	WS1000	WALL TYPE-COMPOSITE WALL
CD	CLADDING	J	JOINT/SEAM	TC	TOILET CUBICLE/PARTITION		
CG	CORNER GUARD	LV	LOUVER	TF	TIMBER FLOORING/DECK		
CL	CEILING	MR	MIRROR	TL	TILING/PAVING		
CO	CONCRETE FINISH	PA	PAINT	TW	TAPWARE		

AMENDMENTS

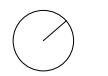
REV.	DATE	DESCRIPTION
A	17/12/2020	FOR DA
01	27/10/2020	FOR COORDINATION

CHK
FT
FT

CHRISTIE
SPACES

PROJECT
320 ADELAIDE STREET
BRISBANE QLD AUSTRALIA

PROJECT NORTH



30mm ON ORIGIN

DRAWN
FT

APPROVED
PR

PRINT DATE
17/12/2020

SCALE @ A1
1:200

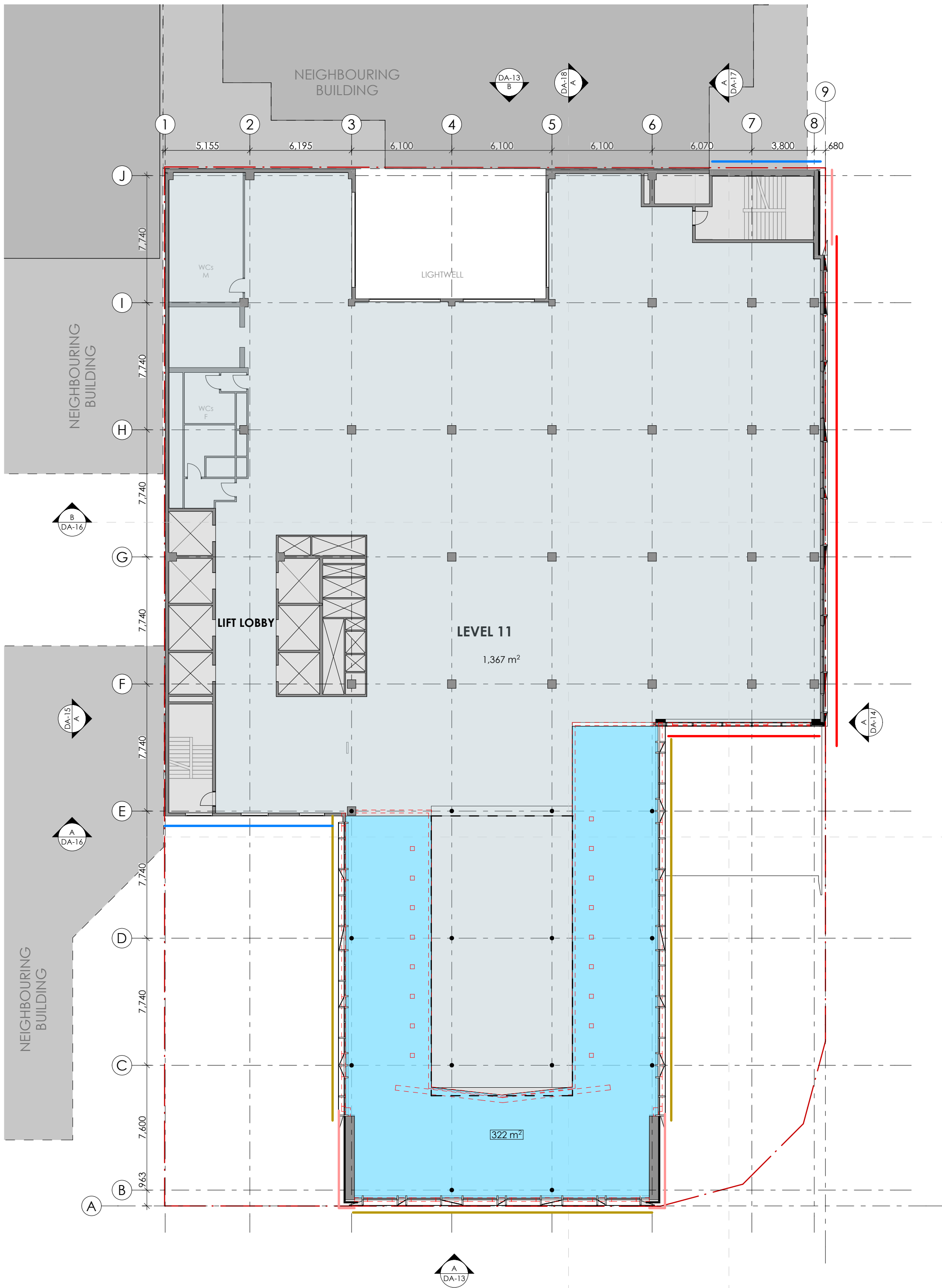
STATUS
DA

DRAWING
DEVELOPMENT APPLICATION
PLAN GA: LEVEL 09 - LEVEL 10

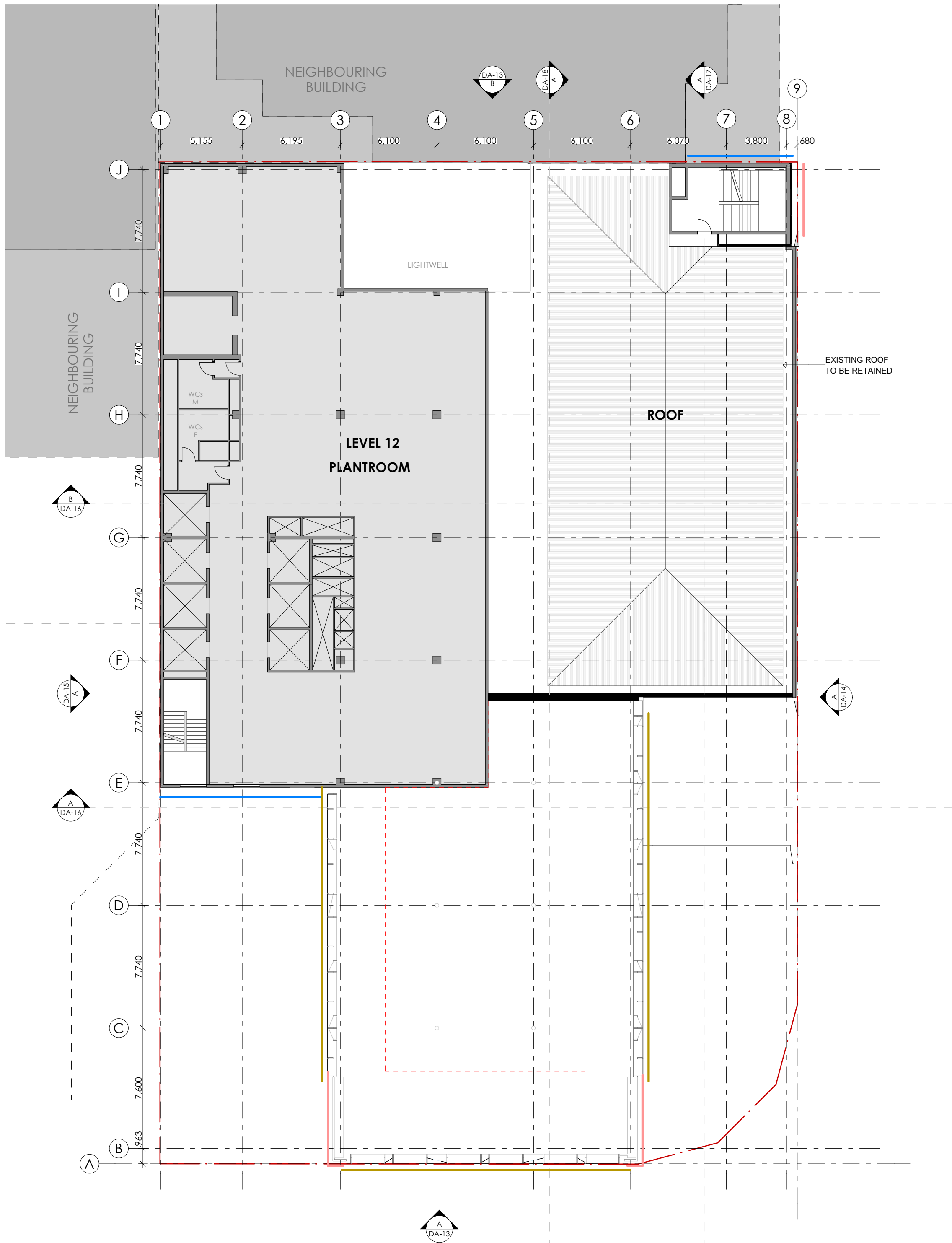
PROJECT NO.
22002

DRAWING NO.
DA-10

ISSUE
A



A LEVEL 11
SCALE - 1:200



B LEVEL 12
SCALE - 1:200

GENERAL LEGEND:

- DEMOLISHED STRUCTURES
- EXISTING STRUCTURES
- NEW STRUCTURES
- NEW TERRACES
- EXTENT OF WORKS
- NEW GFA

LEGEND FACADE TYPES

- F-01
- F-02
- F-03
- F-04
- F-05
- F-06
- F-07
- F-08
- F-09
- F-10
- F-11

NOTES

- THIS DRAWING IS ISSUED UPON THE CONDITION IT IS NOT COPIED, REPRODUCED, RETAINED OR DISCLOSED TO ANY UNAUTHORIZED PERSON WITHOUT THE WRITTEN CONSENT OF THE ARCHITECT.
- DRAWINGS SHOW DESIGN INTENT ONLY. SHOP DRAWINGS ARE TO BE PROVIDED FOR APPROVAL FROM THE CONTRACTOR AND MANUFACTURER.
- DO NOT SCALE DRAWINGS. CHECK DIMENSIONS BEFORE COMMENCING WORK.
- INCONSISTENCIES ARE TO BE REPORTED TO THE ARCHITECT.
- NUMBERS FOLLOWING AN ABBREVIATION DENOTE A PARTICULAR TYPE OF ITEM. FOR EXPLANATION OF ITEM TYPES REFER TO SPECIFICATION AND FINISH SCHEDULE.

ABBREVIATIONS

COL	COLUMN	FS	FIRE STAIR	SPEC	SPECIFICATION
COS	CHECK ON SITE	FW	FLOOR WASTE	SSL	STRUCTURAL SLAB LEVEL
DP	DOWNPIPE	HYD	HYDRAULIC	TBC	TO BE CONFIRMED
ELEC	ELECTRICAL	MCH	MECHANICAL	TOW	TOP OF WALL
EXT	EXTINGUISHING	MIN	MINIMUM	TYP	TYPICAL
FCL	FINISHED CEILING LEVEL	MAX	MAXIMUM	U/S	UNDERSIDE
FL	FINISHED FLOOR LEVEL	NOM	NOMINAL		
FR	FIRE RATED	RL	RELATIVE LEVEL		
FRR	FIRE RESISTANCE RATING	RWC	RAIN WATER OUTLET		
FR	FIRE RESISTANCE LEVEL	SW	SWIMMING POOL		

CODING LEGEND

AP	ACCESS PLATFORM	CP	CARPET	RF	ROOFING	WM	WATERPROOF MEMBRANE
AP	ACCESS PLATFORM	FU	FURNITURE	RM	RESILIENT MATERIAL	WT100	WALL TYPE-CONCRETE
BF	BATHROOM FITTING	FX	FIXINGS & FIXTURES (MISC.)	RN	RENDER	WT200	WALL TYPE-MASONRY
BH	BALCONY	GZ	GLAZING TYPE	ST	SANITARY FITTING	WS100	WALL TYPE-DRY WALL
BL	BLOCK/CLADDING	HR	HANDRAIL	SK	SORTING	WS400	WALL TYPE-SHAFT WALL
BO	BOLLARD	IN	INSULATION	ST	STONE	WS500	WALL TYPE-COMPOSITE WALL
CD	CLADDING	J	JOINT/SEAM	TC	TOILET CUBICLE/PARTITION		
CG	CORNER GUARD	LV	LOUVER	TF	TRIM/FLOORING/DECK		
CL	CEILING	MR	MIRROR	TL	TRIM/PAVING		
CO	CONCRETE FINISH	PA	PAINT	TW	TAPWARE		

AMENDMENTS

REV.	DATE	DESCRIPTION
A	17/12/2020	FOR DA
01	27/10/2020	FOR COORDINATION

CHK

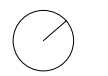
FT

FT

CHRISTIE
SPACES

PROJECT
320 ADELAIDE STREET
BRISBANE QLD AUSTRALIA

PROJECT NORTH



30mm ON ORIGIN

DRAWN
FT

APPROVED
PR

PRINT DATE
17/12/2020

DRAWING
DEVELOPMENT APPLICATION
PLAN GA: LEVEL 11 - LEVEL 12

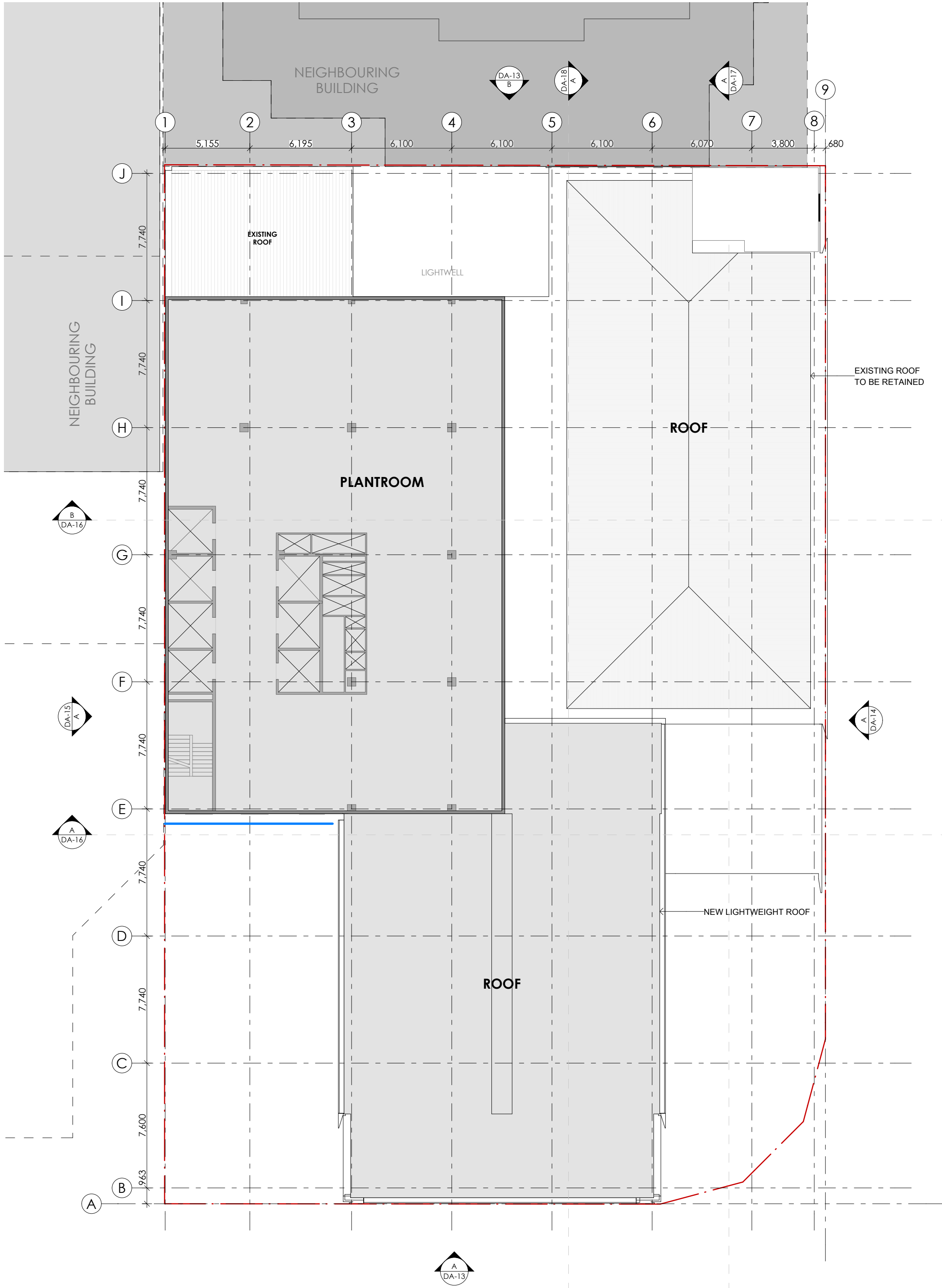
SCALE @ A1
1:200

STATUS
DA

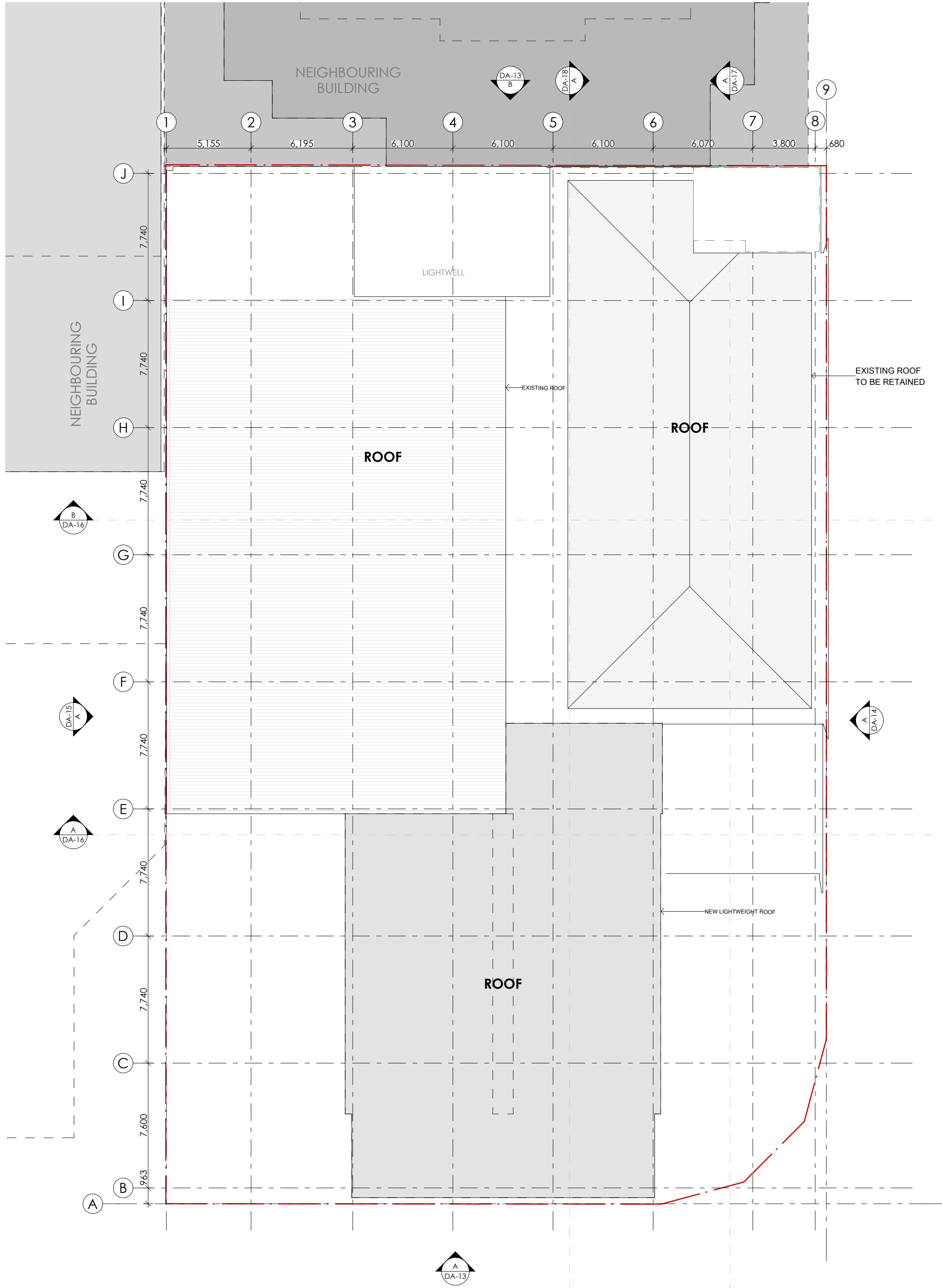
PROJECT NO.
22002

DRAWING NO.
DA-11

ISSUE
A



A PLANT LEVEL
SCALE - 1:200



B ROOF LEVEL
SCALE - 1:200

GENERAL LEGEND:

- DEMOLISHED STRUCTURES
- EXISTING STRUCTURES
- NEW STRUCTURES
- NEW TERRACES
- EXTENT OF WORKS
- NEW GFA

LEGEND FACADE TYPES

- F-01
- F-02
- F-03
- F-04
- F-05
- F-06
- F-07
- F-08
- F-09
- F-10
- F-11

NOTES

- THIS DRAWING IS ISSUED UPON THE CONDITION IT IS NOT COPIED, REPRODUCED, RETAINED OR DISCLOSED TO ANY UNAUTHORIZED PERSON WITHOUT THE WRITTEN CONSENT OF THE ARCHITECT.
- THESE DRAWINGS SHOW DESIGN INTENT ONLY. SHOP DRAWINGS ARE TO BE PROVIDED FOR APPROVAL PRIOR TO CONSTRUCTION OR MANUFACTURE.
- DO NOT SCALE DRAWINGS. CHECK DIMENSIONS BEFORE COMMENCING WORK.
- INCONSISTENCIES ARE TO BE REPORTED TO THE ARCHITECT.
- NUMBERS FOLLOWING AN ABBREVIATION DENOTE A PARTICULAR TYPE OF ITEM. FOR EXPLANATION OF ITEM TYPES REFER TO SPECIFICATION AND FINISHES SCHEDULE.

ABBREVIATIONS

COL	COLUMN	FS	FIRE STAIR	SPEC	SPECIFICATION
COS	CHECK ON SITE	FW	FLOOR WASTE	SSL	STRUCTURAL SLAB LEVEL
DP	DOWNPIPE	HYD	HYDRAULIC	TBC	TO BE CONFIRMED
ELEC	ELECTRICAL	MCH	MECHANICAL	TOW	TOP OF WALL
EXT	EXTENDING	MIN	MINIMUM	TYP	TYPICAL
FCL	FINISHED CEILING LEVEL	MAX	MAXIMUM	U/S	UNDERSIDE
FL	FINISHED FLOOR LEVEL	NOM	NOMINAL		
FR	FIRE HYDRANT	RL	RELATIVE LEVEL		
FHR	FIRE HOSE REL	RWC	RAIN WATER OUTLET		
FR	FIRE RESISTANCE LEVEL	SW	SWIMLAP		

CODING LEGEND

AP	ACCESS PLATFORM	CP	CARPET	RF	ROOFING	WM	WATERPROOF MEMBRANE
AP	ACCESS PLATFORM	FU	FURNITURE	RM	RESILIENT MATERIAL	WT100	WALL TYPE-CONCRETE
BF	BATHROOM FITTING	FX	FIXINGS & FIXTURES (MISC.)	RN	RENDER	WT200	WALL TYPE-MASONRY
BH	BALLAST	GZ	GLAZING TYPE	ST	SANITARY FITTURE	W300	WALL TYPE-DRY WALL
BL	BLENDS/CURTAINS	HR	HANDRAIL	SK	SORTING	W500	WALL TYPE-SHAFT WALL
BO	BOLLARD	IN	INSULATION	ST	STONE	W1500	WALL TYPE-COMPOSITE WALL
CD	CLADDING	J	JOINT/SEAM	TC	TOILET CUBICLE/PARTITION		
CG	CORNER GUARD	LV	LOUVER	TF	TIMBER FLOORING/DECK		
CL	CEILING	MR	MIRROR	TL	TILING/PAVING		
CO	CONCRETE FINISH	PA	PAINT	TW	TAPWARE		

AMENDMENTS

REV.	DATE	DESCRIPTION
A	17/12/2020	FOR DA
01	27/10/2020	FOR COORDINATION

CHK
FT
FT

CHRISTIE
SPACES

PROJECT
320 ADELAIDE STREET
BRISBANE QLD AUSTRALIA

PROJECT NORTH



30mm ON ORIGIN

DRAWN
FT

APPROVED
PR

PRINT DATE
17/12/2020

DRAWING
DEVELOPMENT APPLICATION
PLAN GA: LEVEL 13 PLANT - ROOF

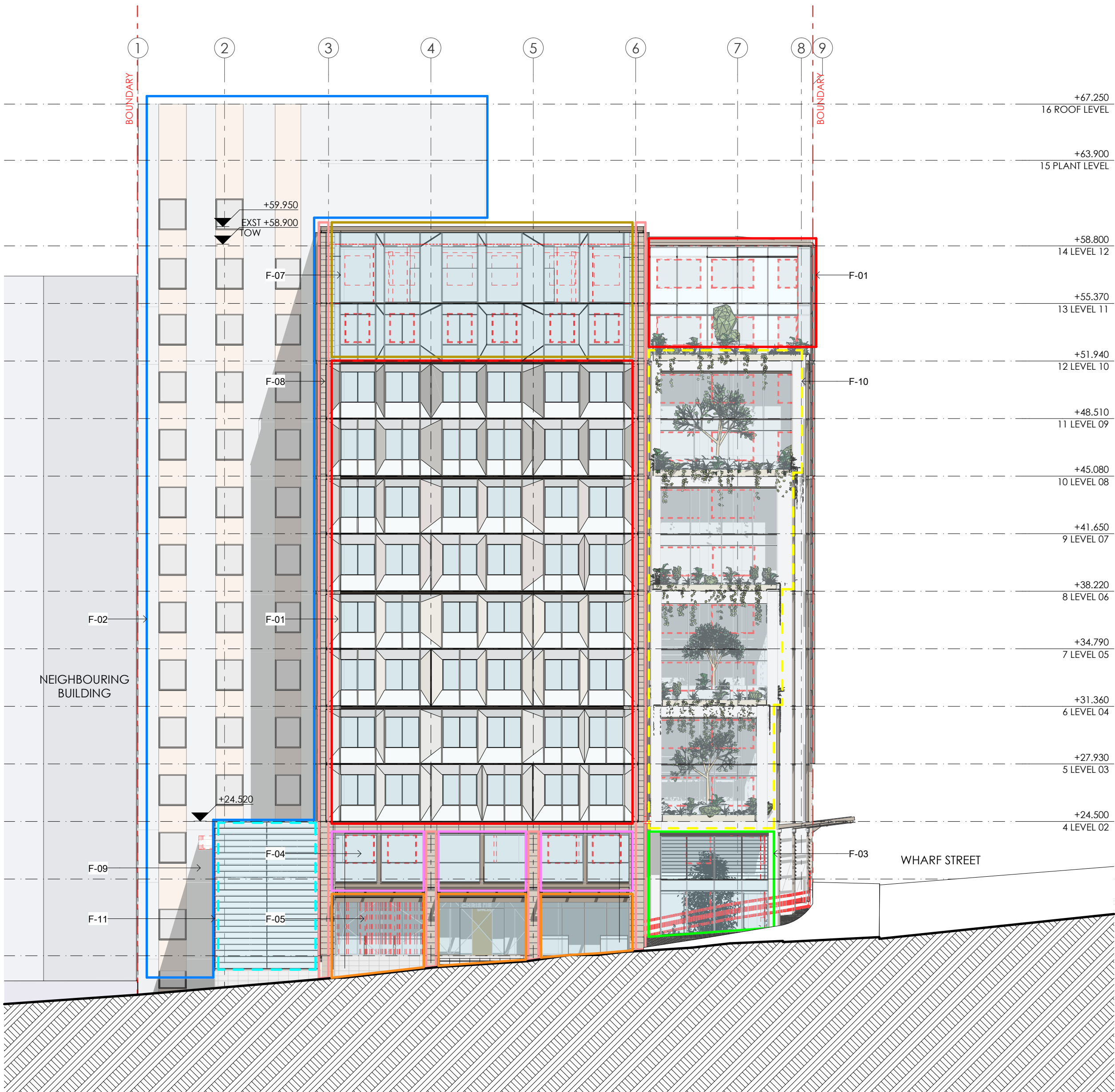
SCALE @ A1
1:200

STATUS
DA

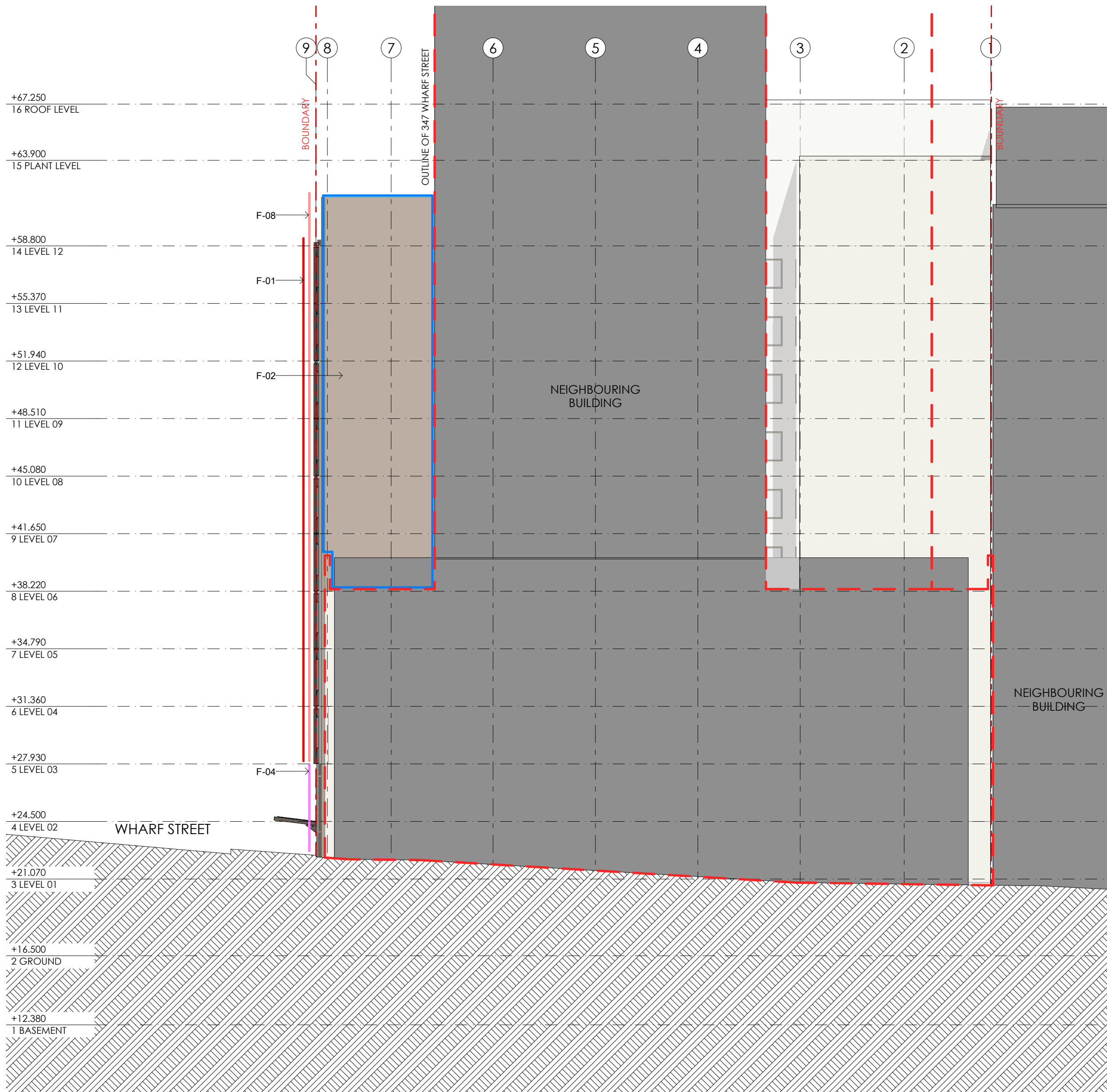
PROJECT NO.
22002

DRAWING NO.
DA-12

ISSUE
A



A SOUTH EAST ELEVATION
SCALE - 1:200



B NORTH WEST ELEVATION
SCALE - 1:200

GENERAL LEGEND:

- DEMOLISHED STRUCTURES
- EXISTING STRUCTURES
- NEW STRUCTURES
- NEW TERRACES
- EXTENT OF WORKS
- NEW GFA

LEGEND FACADE TYPES

- F-01
- F-02
- F-03
- F-04
- F-05
- F-06
- F-07
- F-08
- F-09
- F-10
- F-11

NOTES

- THE DRAWING IS ISSUED UPON THE CONDITION IT IS NOT COPIED, REPRODUCED, RETAINED OR DISCLOSED TO ANY UNAUTHORIZED PERSON OTHER WHOLLY OR IN PART WITHOUT PRIOR CONSENT IN WRITING OF THE ARCHITECT.
- DRAWINGS SHOW DESIGN INTENT ONLY. SHOP DRAWINGS ARE TO BE PROVIDED FOR APPROVAL FROM THE CONSTRUCTION OR MANUFACTURE.
- DO NOT SCALE DRAWINGS. CHECK DIMENSIONS BEFORE COMMENCING WORK.
- INCONSISTENCIES ARE TO BE REPORTED TO THE ARCHITECT.
- NUMBERS FOLLOWING AN ABBREVIATION DENOTE A PARTICULAR TYPE OF ITEM. FOR EXPLANATION OF ITEM TYPES REFER TO SPECIFICATION AND FINISH SCHEDULE.

ABBREVIATIONS

COL	COLUMN	FS	FIRE STAIR	SPEC	SPECIFICATION
COS	CHECK ON SITE	FW	FLOOR WASTE	SSL	STRUCTURAL SLAB LEVEL
DP	DOWNPIPE	HYD	HYDRAULIC	TBC	TO BE CONFIRMED
ELEC	ELECTRICAL	MECH	MECHANICAL	TOW	TOP OF WALL
EXST	EXISTING	MIN	MINIMUM	TYP	TYPICAL
FCL	FINISHED CEILING LEVEL	MAX	MAXIMUM	U/S	UNDERSIDE
FL	FINISHED FLOOR LEVEL	NOM	NOMINAL		
FR	FIRE HYDRANT	RL	RELATIVE LEVEL		
FRL	FIRE RESISTANCE LEVEL	RWC	RAIN WATER OUTLET		
		SW	SWIMLAP		

CODING LEGEND

AP	ACCESS PLATFORM	CP	CARPET	RF	ROOFING	WM	WATERPROOF MEMBRANE
AP	ACCESS PLATFORM	FU	FURNITURE	RM	RESILIENT MATERIAL	WT100	WALL TYPE-CONCRETE
BF	BATHROOM FITTING	FX	FIXINGS & FIXTURES (MISC.)	RN	RENDER	WT200	WALL TYPE-MASONRY
BH	BALUSTRADE	GZ	GLAZING TYPE	SA	SANITARY FITTURE	W300	WALL TYPE-DRY WALL
BL	BULKHEAD/CURTAINS	HR	HANDRAIL	SK	SORTING	W500	WALL TYPE-SHIFT WALL
BO	BOLLARD	IN	INSULATION	TC	TOILET CUBICLE/PARTITION	W1500	WALL TYPE-COMPOSITE WALL
CD	CLADDING	J	JOINT/RYE	TF	TRIMMER FLOORING/DECK		
CG	CORNER GUARD	LV	LOUVER	TL	TILING/PAVING		
CL	CEILING	MR	MIRROR	TW	TAPWARE		
CO	CONCRETE FINISH	PA	PAINT				

AMENDMENTS

REV.	DATE	DESCRIPTION
A	17/12/2020	FOR DA
01	27/10/2020	FOR COORDINATION

CHK
FT
FT

CHRISTIE
SPACES

PROJECT
320 ADELAIDE STREET
BRISBANE QLD AUSTRALIA

DRAWN
FT
APPROVED
PR
PRINT DATE
17/12/2020

SCALE @ A1
1:200

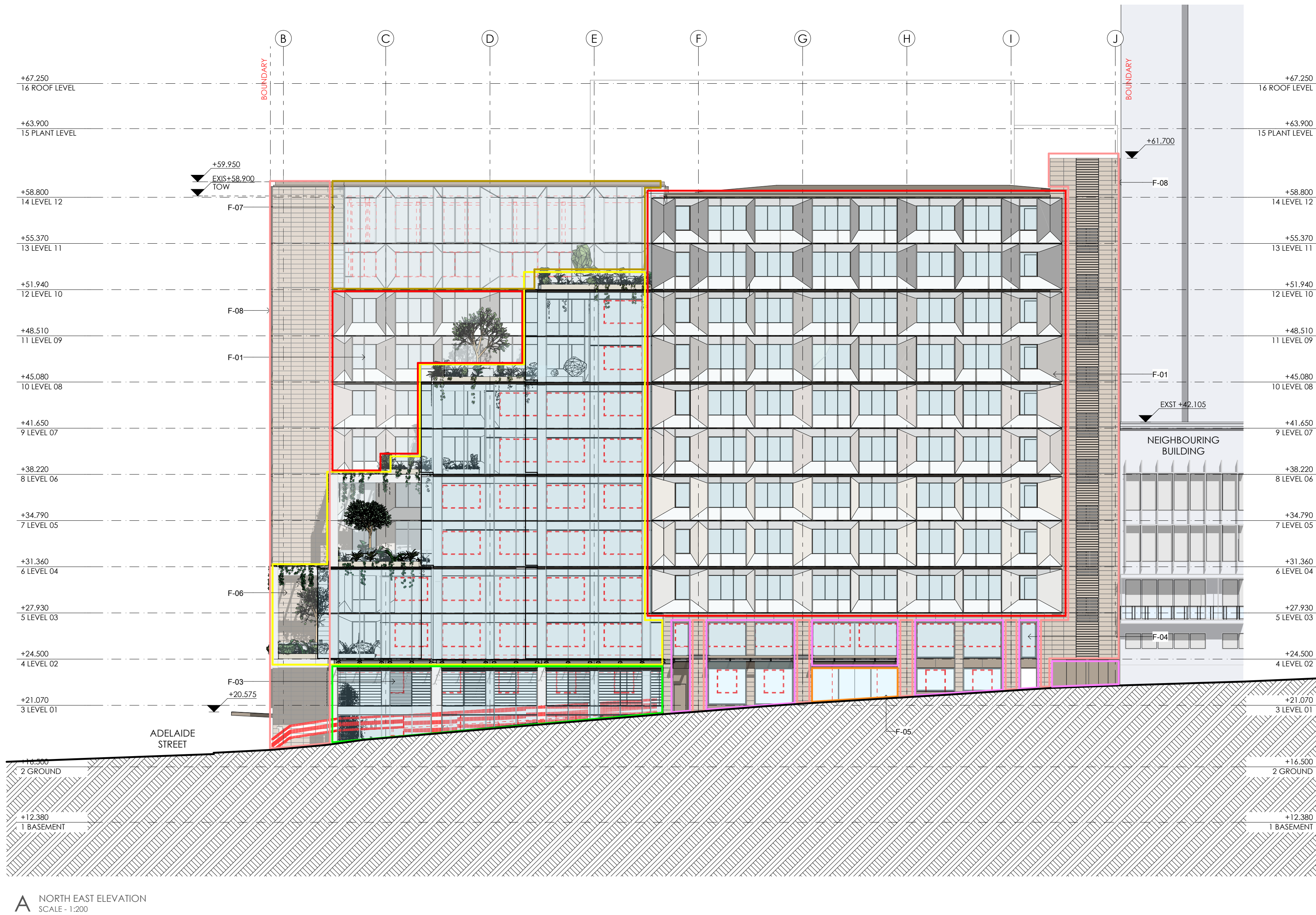
STATUS
DA

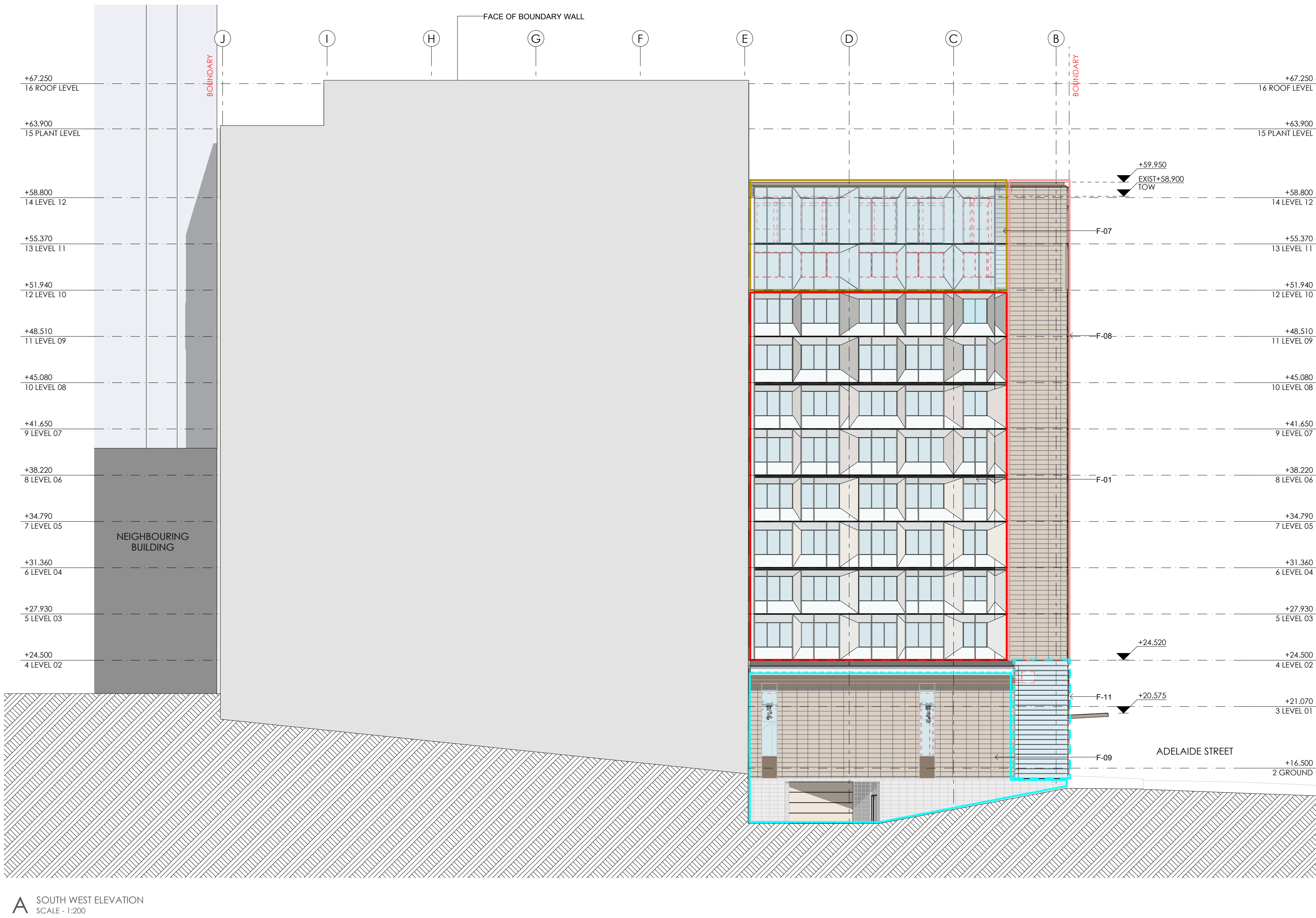
DRAWING
DEVELOPMENT APPLICATION
ELEVATION: SOUTH EAST - NORTH WEST

PROJECT NO.
22002

DRAWING NO.
DA-13

ISSUE
A





GENERAL LEGEND:

- DEMOLISHED STRUCTURES
- EXISTING STRUCTURES
- NEW STRUCTURES
- NEW TERRACES
- EXTENT OF WORKS
- NEW GFA

LEGEND FACADE TYPES

- F-01
- F-02
- F-03
- F-04
- F-05
- F-06
- F-07
- F-08
- F-09
- F-10
- F-11

NOTES

- THIS DRAWING IS ISSUED UPON THE CONDITION IT IS NOT COPIED, REPRODUCED, RETAINED OR DISCLOSED TO ANY UNAUTHORIZED PERSON EITHER WHOLLY OR IN PART WITHOUT PRIOR CONSENT IN WRITING OF THE ARCHITECT.
- DRAWINGS SHOW DESIGN INTENT ONLY. SHOP DRAWINGS ARE TO BE PROVIDED FOR APPROVAL FROM TO CONSTRUCTION OR MANUFACTURE.
- DO NOT SCALE DRAWINGS. CHECK DIMENSIONS BEFORE COMMENCING WORK.
- INCONSISTENCIES ARE TO BE REPORTED TO THE ARCHITECT.
- NUMBERS FOLLOWING AN ABBREVIATION DENOTE A PARTICULAR TYPE OF ITEM. FOR EXPLANATION OF ITEM TYPES REFER TO SPECIFICATION AND FINISHES SCHEDULE.

ABBREVIATIONS

COL	COLUMN	FS	FIRE STAIR	SPEC	SPECIFICATION
CCS	CHECK ON SITE	FW	FLOOR WASTE	SSL	STRUCTURAL SLAB LEVEL
DP	DOWNPIPE	HYD	HYDRAULIC	TBC	TO BE CONFIRMED
ELC	ELECTRICAL	MCH	MECHANICAL	TOW	TOP OF WALL
EXT	EXTINGUISHING	MIN	MINIMUM	TYP	TYPICAL
FCL	FINISHED CEILING LEVEL	MAX	MAXIMUM	U/S	UNDERSIDE
FL	FINISHED FLOOR LEVEL	NOM	NOMINAL		
FR	FIRE HYDRANT	RL	RELATIVE LEVEL		
FHR	FIRE HOSE REEL	RWC	RAIN WATER OUTLET		
FR	FIRE RESISTANCE LEVEL	SW	SWIMLAP		

CODING LEGEND

AP	ACCESS HANDSPANEL	CP	CARPET	RF	ROOFING	WM	WATERPROOF MEMBRANE
AP	ACCESS PLATFORM	FU	FURNITURE	RM	RESILIENT MATERIAL	WT100	WALL TYPE-CONCRETE
BF	BATHROOM FITTING	FX	FIXINGS & FIXTURES (MISC.)	RN	RENDER	WT200	WALL TYPE-MASONRY
BH	BALLAST	GZ	GLAZING TYPE	SF	SANITARY FITTURE	W300	WALL TYPE-DRY WALL
BL	BLOCKS/CURTAINS	HR	HANDRAIL	SK	SORTING	W500	WALL TYPE-SHAFT WALL
BO	BOLLARD	IN	INSULATION	ST	STONE	W1500	WALL TYPE-COMPOSITE WALL
CD	CLADDING	J	JOINT/RYE	TC	TOILET CUBICLE/PARTITION		
CG	CORNER GUARD	LV	LOUVER	TF	TIMBER FLOORING/DECK		
CL	CEILING	MR	MIRROR	TL	TILING/PAVING		
CO	CONCRETE FINISH	PA	PAINT	TW	TAPWARE		

AMENDMENTS

REV.	DATE	DESCRIPTION
A	17/12/2020	FOR DA
01	27/10/2020	FOR COORDINATION

CHK
FT
FT

CHRISTIE
SPACES

PROJECT
320 ADELAIDE STREET
BRISBANE QLD AUSTRALIA

30mm ON ORIGIN

DRAWN	APPROVED	PRINT DATE	DRAWING
FT	PR	17/12/2020	DEVELOPMENT APPLICATION
			ELEVATION: SOUTH WEST
SCALE @ A1 1:200	STATUS DA	PROJECT NO. 22002	DRAWING NO. DA-15
			ISSUE A